

THE ANCIENT MONUMENTS AND ARCHAEOLOGICAL AREAS ACT 1979
ENTRY IN THE SCHEDULE OF MONUMENTS

11433

The monument known as West Croachy House, cairns 1000m ESE of, comprises two burial cairns, and a sample of other cairns, some of which resemble sepulchral forms. The monument is part of a larger settlement complex composed of denuded hut circles, field lynchets and clearance and burial cairns between 4000 and 3500 years old. It is situated on heather moorland at 320m OD on the upper reaches of a hillside, the high point of which is called Carn Mor. The most conspicuous burial cairn is 8m in diameter and 0.7m high, with two stones of a kerb visible in the E arc and three others in SW. Another burial cairn lies 18m to the SE of this. It is 6m in diameter with four blocks, each 2m apart around the S arc. The remaining cairns are up to 5m in diameter and 0.4m in height. The area to be scheduled is circular, centred on the main burial cairn, to include the remains described and an area around in which evidence for the construction and use may survive. The monument, which lies in the Parish of Daviot and Dunlichity and the County of Inverness as shown outlined in red on the Plan annexed and executed as relative hereto

[REDACTED] is hereby included in the Schedule of Monuments appearing to the Scottish Ministers to be of national importance compiled and maintained by them under section 1(1) of the Ancient Monuments and Archaeological Areas Act 1979.

Subscribed by Malcolm Cooper, Chief Inspector with Historic Scotland, being an officer of the Scottish Ministers at Edinburgh on the 2 day of May Two thousand and seven, before this witness Victoria Ball, of Longmore House, Salisbury Place, Edinburgh.

[REDACTED]
Chief Inspector

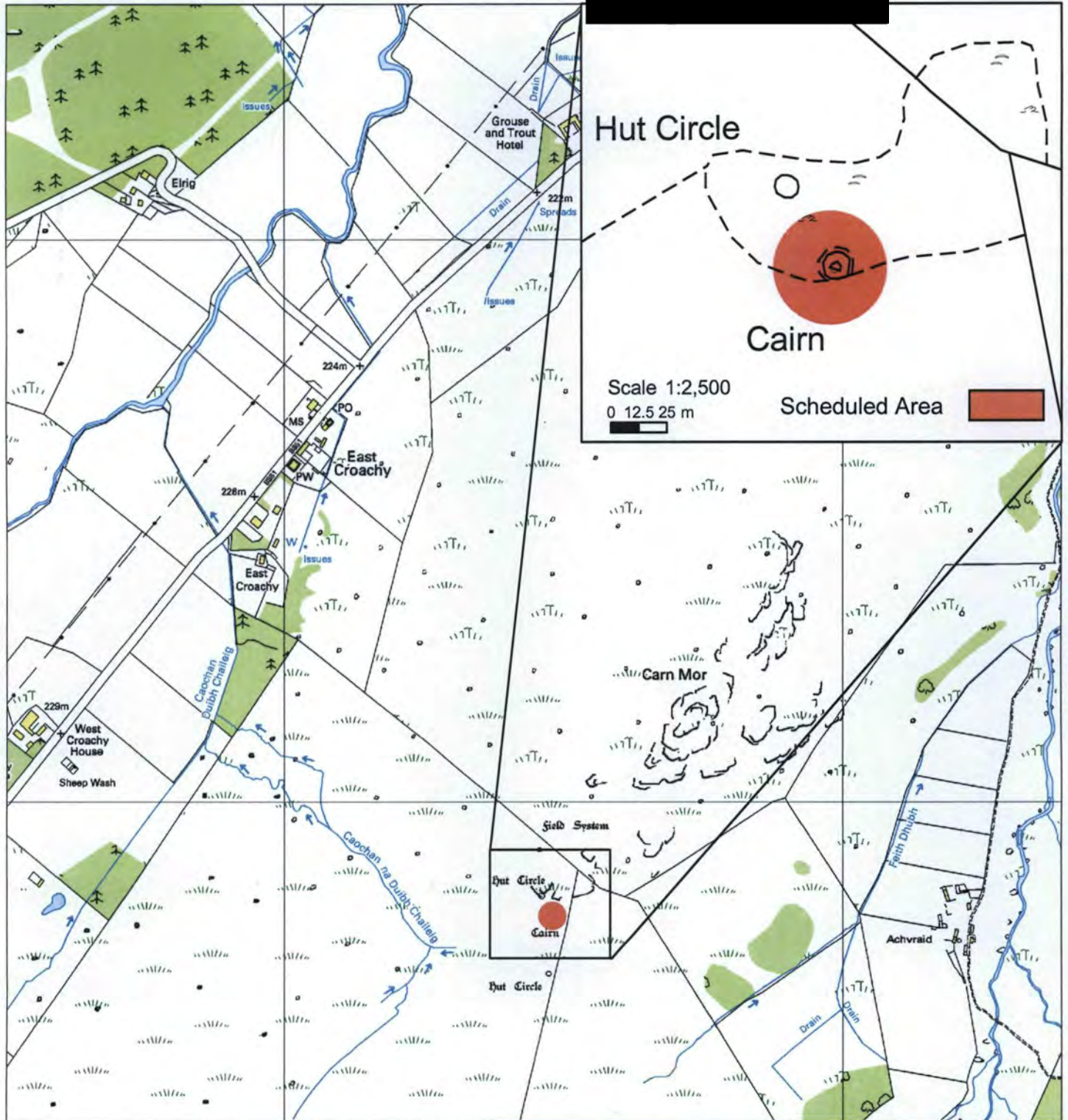
MFA13401.Sch

REGISTERS OF SCOTLAND
GENERAL REGISTER OF SASINES
COUNTY OF INVERNESS
YEAR 2007
YEARLY RUNNING NUMBER
PRESENTED AND RECORDED ON


3363

15 OCT 2007

This is the plan referred to in the entry in the Schedule of
 West Croachy House, cairns 1000m ESE of
 dated: 2/5 107 and is signed as relative thereto.



Index No: 11433
 West Croachy House, cairns
 1000m ESE of
 Daviot and Dunlichity Parish



Representation of the
 Scheduled Area

N



Mapsheet(s):
 NH62NE

Scale: 1:10,000

0 100 200 300 400 500
 Metres

This map is reproduced from Ordnance Survey material
 with the permission of Ordnance Survey on behalf of the
 Controller of Her Majesty's Stationery Office © Crown
 copyright. Unauthorised reproduction infringes Crown
 copyright and may lead to prosecution or civil proceedings.
 Historic Scotland Licence No. 100017509 [2006].

THE ANCIENT MONUMENTS AND
ARCHAEOLOGICAL AREAS ACT 1979



Entry in the Schedule of Monuments

2007

Re: The Monument known as
West Croachy House, cairns 1000.ESE of
in the Parish of Daviot and Dunlichity and
County of Inverness

SB1510365801

Search Sheet No: 9588

Historic Scotland
Longmore House
Salisbury Place
Edinburgh