


STU



THE ANCIENT MONUMENTS AND
ARCHAEOLOGICAL AREAS ACT 1979

Entry in the Schedule of Monuments

/ 2003

Re: The Monument known as
Skail, homestead

in the Parish of Farr and
County of Sutherland


S33161135001

Search Sheet No: 3036

Historic Scotland
Longmore House
Salisbury Place
Edinburgh

THE ANCIENT MONUMENTS AND ARCHAEOLOGICAL AREAS ACT 1979
ENTRY IN THE SCHEDULE OF MONUMENTS

The monument known as Skail, homestead, comprises a prehistoric homestead, visible as a substantial turf-covered earthwork. The monument is situated on the NE slope of a steep valley, some 300m N of the River Naver and about 700m N of the hotel at Skail. The site sits at about 50m OD and has commanding views to the N, S and E overlooking Strath Naver. The area to be scheduled comprises the remains described and an area around them within which related material may be expected to be found. It is circular with a diameter of 60m. The monument, which lies in the Parish of Farr and the County of Sutherland as shown outlined in red on the Plan annexed and executed as relative hereto

 is hereby included in the Schedule of Monuments appearing to the Scottish Ministers to be of national importance compiled and maintained by them under section 1(1) of the Ancient Monuments and Archaeological Areas Act 1979.

Subscribed by Sheenagh Adams, Director of Heritage Policy with Historic Scotland, being an officer of the Scottish Ministers at Edinburgh on the 6th day of March Two thousand and three, before this witness Lesley Macdonald, of Longmore House, Salisbury Place, Edinburgh.

 Director of Heritage Policy

Register on behalf of the Scottish Ministers in the Register of the County of Sutherland.

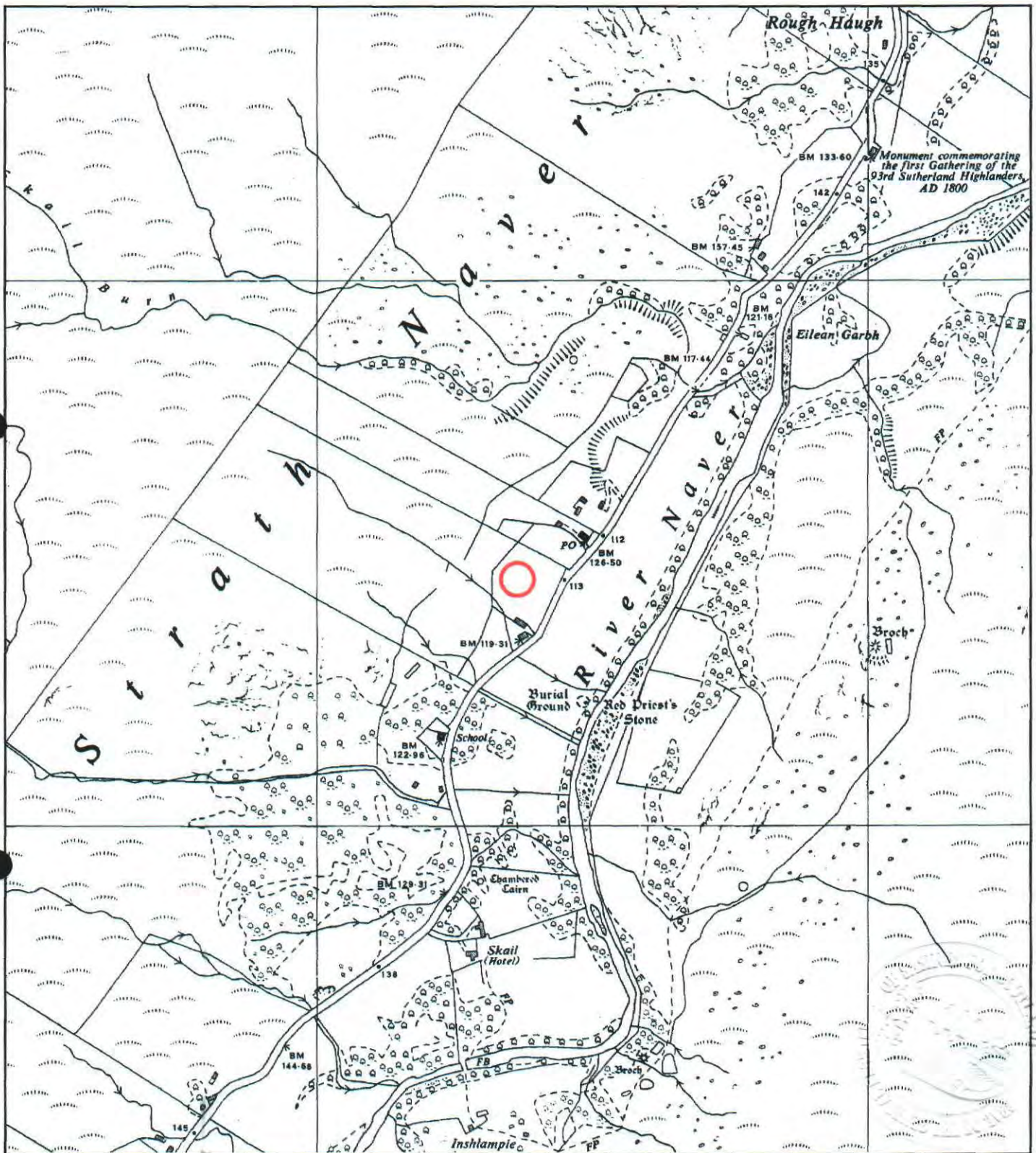
03 44
8711


An Officer of the Scottish Ministers

MFA11291.023

4

This is the plan referred to in the entry in the Schedule affecting
Skail, homestead,
dated: 6/3/03 and is signed as relative thereto.



Skail, homestead

Farr Parish

Scheduled Area



MapSheet: NC74NW

Scale 1:10,000

100 0 100 200 300 400 500 Meters

This map is reproduced from the OS map by Historic Scotland with the permission of The Controller of Her Majesty's Stationery Office, © Crown copyright. Unauthorised reproduction infringes Crown Copyright and may lead to prosecution or civil proceedings. Licence No. GD 03135G0014.

03 44

5