


THE ANCIENT MONUMENTS AND
ARCHAEOLOGICAL AREAS ACT 1979



32

Entry in the Schedule of Monuments

32

2002

Re: The Monument known as
Inverlaidnan Old House

in the Parish of Duthil and Rothiemurchus
and
County of Inverness


Search Sheet No: 14

921542923301

Historic Scotland
Longmore House
Salisbury Place
Edinburgh

THE ANCIENT MONUMENTS AND ARCHAEOLOGICAL AREAS ACT 1979
ENTRY IN THE SCHEDULE OF MONUMENTS

The monument known as Inverlaidnan Old House comprises the upstanding ruins of Inverlaidnan Old House, an 18th-century laird's house, located in a shallow valley, 350m SW of the confluence of the Allt an Aonaich burn and the River Dulnain, at about 300m OD. The area to be scheduled comprises the remains described and an area around them within which related material may be expected to survive. It is rectilinear with maximum dimensions of 79m N-S by 54m W-E. The monument, which lies in the Parish of Duthil and Rothermurchus and the County of Inverness as shown outlined in red on the Plan annexed and executed as relative hereto

 is hereby included in the Schedule of Monuments appearing to the Scottish Ministers to be of national importance compiled and maintained by them under section 1(1) of the Ancient Monuments and Archaeological Areas Act 1979.

Subscribed by Sheenagh Adams, Director of Heritage Policy with Historic Scotland, being an officer of the Scottish Ministers at Edinburgh on the 17th day of October Two thousand and two, before this witness Lesley Macdonald, of Longmore House, Salisbury Place, Edinburgh.

 Director of Heritage Policy

Register on behalf of the Scottish Ministers in the Register of the County of Inverness.

MFA08290.102

An Officer of the Scottish Ministers

REGISTER OF SCOTLAND
GENERAL REGISTER OF SASINES
COUNTY OF INVERNESS
FICHE 389 FRAME 23
PRESENTED AND RECORDED ON

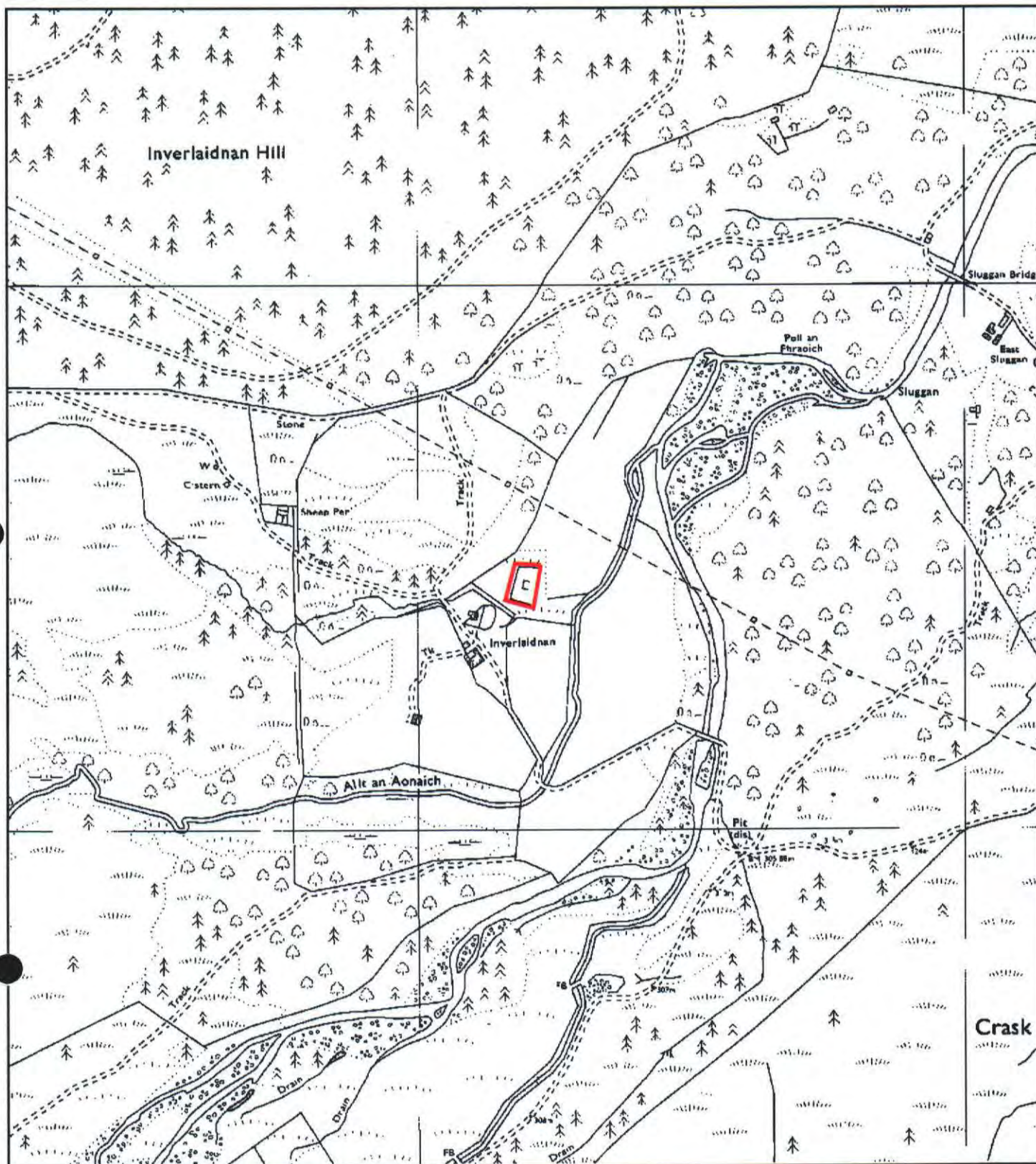
12 DEC 2002

INV02

3 8 9

23

This is the plan referred to in the entry in the Schedule affecting
Inverlaidnan Old House,
dated: 17/10/02 and is signed as relative thereto.



Inverlaidnan Old House

Duthil and Rothiemurchus Parish

Scheduled Area



MapSheet: NH82SE

Scale 1:10,000

100 0 100 200 300 400 500 Meters

This map is reproduced from the OS map by Historic Scotland with the permission of The Controller of Her Majesty's Stationery Office, © Crown copyright. Unauthorised reproduction infringes Crown Copyright and may lead to prosecution or civil proceedings. Licence No. GD 03135G0014.