


SH



THE ANCIENT MONUMENTS AND
ARCHAEOLOGICAL AREAS ACT 1979

Entry in the Schedule of Monuments

2
END 1999

Re: The Monument known as
Meall Meadhonach, wheelhouse 1850m
SSW of summit cairn

in the Parish of Durness and
County of Sutherland


Search Sheet No: 684 and 2697

Solicitor
to the
Secretary of State
for Scotland
Victoria Quay
Edinburgh

MFA05703

THE ANCIENT MONUMENTS AND ARCHAEOLOGICAL AREAS ACT 1979
ENTRY IN THE SCHEDULE OF MONUMENTS

The monument known as Meall Meadhonach, wheelhouse 1850m SSW of summit cairn comprises a prehistoric house situated on a N-facing slope just below a rocky crag at around 300m elevation. The area to be scheduled is 50m in diameter, to enclose the prehistoric house, the annexe and traces of other structures associated with the construction and occupation of this house. The monument, which lies in the Parish of Durness and the County of Sutherland as shown outlined in red on the Plan annexed and executed as relative hereto

 is hereby included in the Schedule of Monuments appearing to the Secretary of State for Scotland to be of national importance compiled and maintained by him under section 1(1) of the Ancient Monuments and Archaeological Areas Act 1979.


Given under the Seal of the Secretary of State for Scotland.


Assistant Secretary

Date 3 MARCH 1999

Historic Scotland
Longmore House
Salisbury Place
EDINBURGH
EH9 1SH

Register on behalf of the Secretary of State for Scotland in the Register of the County of Sutherland.

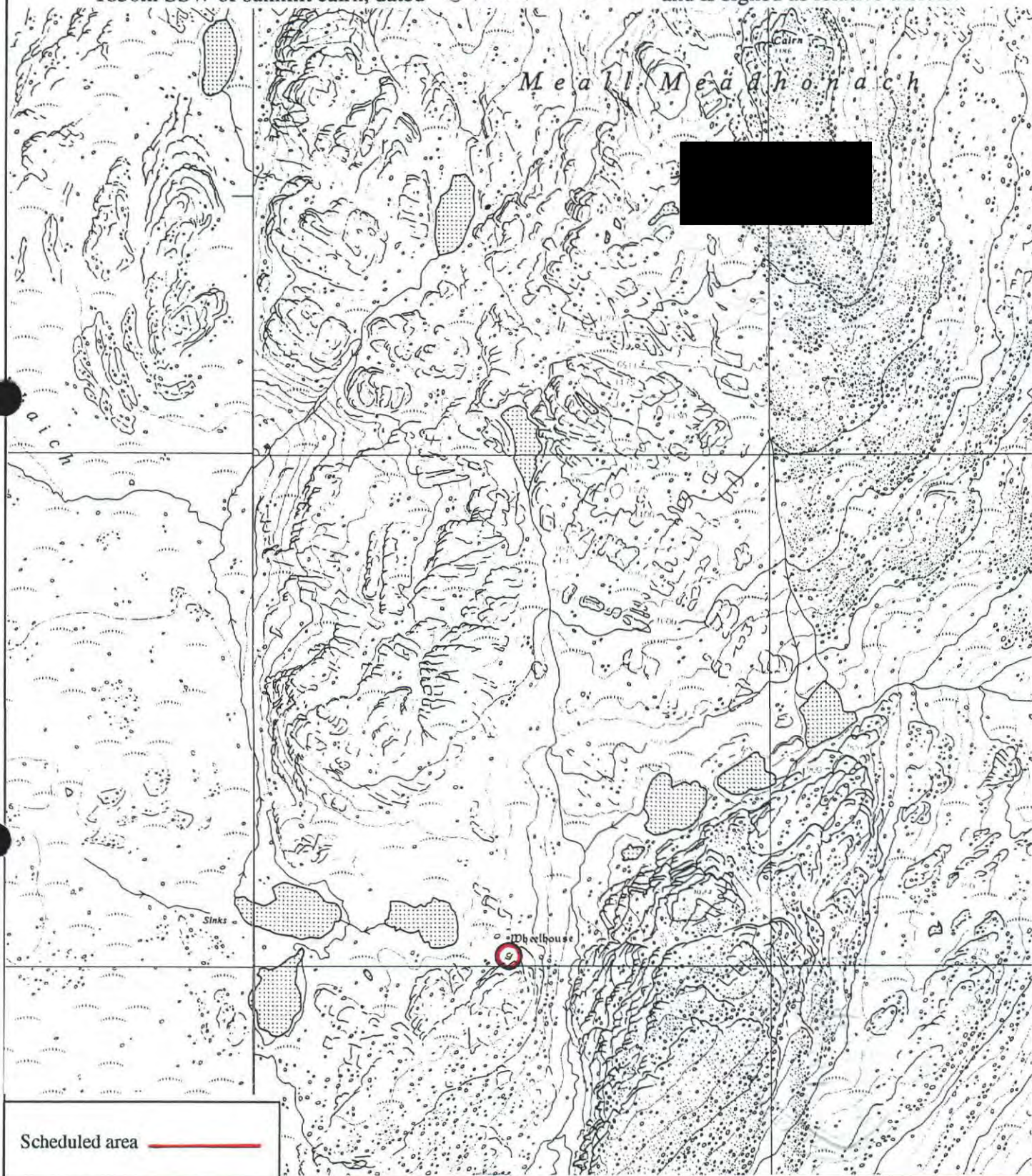

Solicitor, Edinburgh, Agent

MFA05803

REGISTERS OF SCOTLAND
GENERAL REGISTER OF SASINES
COUNTY OF SUTHERLAND
PAGE 36 FRAME 36
PRESENTED & RECORDED ON

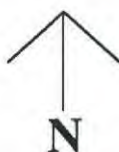
15 JUN 1999

This is the plan referred to in the entry in the Schedule affecting Meall Meadhonach, wheelhouse
1850m SSW of summit cairn, dated 3 MARCH 1999 and is signed as relative thereto.



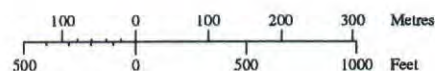
Meall Meadhonach, wheelhouse
1850m SSW of summit cairn

Durness Parish



Sheet: NC46SW

Scale 1:10,560



© Crown copyright reserved

STH 99

36

The Stationery Office Cartographic Centre J21890

37