

THE ANCIENT MONUMENTS AND  
ARCHAEOLOGICAL AREAS ACT 1979

Entry in the Schedule of Monuments

2000

Re: The Monument known as  
Dun Ghallain, dun 1500m SW of Camasinas

in the Parish of Ardnamurchan and  
County of Argyll


Search Sheet No: 1923

Historic Scotland  
Longmore House  
Salisbury Place  
Edinburgh

MFA12787

THE ANCIENT MONUMENTS AND ARCHAEOLOGICAL AREAS ACT 1979  
ENTRY IN THE SCHEDULE OF MONUMENTS


The monument known as Dun Ghallain, dun 1500m SW of Camasinas comprises a dun, a small fortification of Iron Age date. The area to be scheduled consists of the western half of the small island, including the dun, its outer works and an area around them within which related material may be expected to be found. It measures a maximum of 90m N-S by 65m E-W. The monument, which lies in the Parish of Ardnamurchan and the County of Argyll as shown outlined in red on the Plan annexed and executed as relative hereto and

 is hereby included in the Schedule of Monuments appearing to the Scottish Ministers to be of national importance compiled and maintained by them under section 1(1) of the Ancient Monuments and Archaeological Areas Act 1979.

Subscribed by Frank James Lawrie, Director of Heritage Policy with Historic Scotland, being an officer of the Scottish Ministers at Edinburgh on the 13<sup>th</sup> day of December Two thousand, before this witness Lesley Macdonald, of Longmore House, Salisbury Place, Edinburgh.

 Director of Heritage Policy

Register on behalf of the Scottish Ministers in the Register of the County of Argyll.

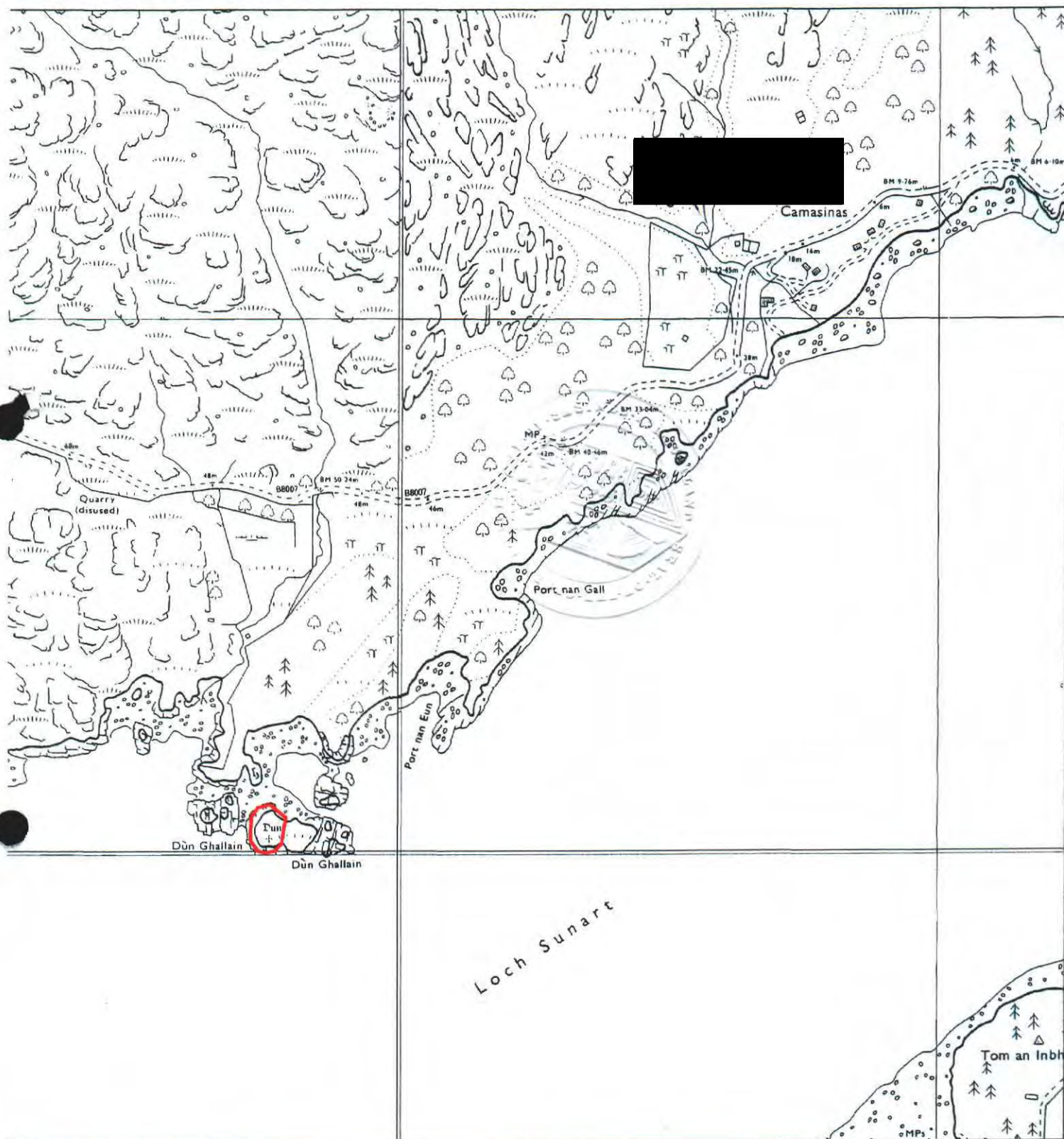
  
Historic Scotland

MFA12887

REGISTERS OF SCOTLAND  
GENERAL REGISTER OF SASINES  
COUNTY OF ARGYLL  
FICHE 26 FRAME 29  
PRESENTED & RECORDED ON 08 MAR 2001

ARG 01 2 6

This is the plan referred to in the entry in the Schedule affecting : Dun Ghallain ,dun 1500m SW of Camasinas dated : 13 December 2000 and is signed as relative thereto.



Dun Ghallain, dun 1500m  
SW of Camasinas  
Ardnamurchan Parish

Scheduled Area



Sheet: NM66SW

Scale 1:10000



This map is reproduced from the OS map by Historic Scotland with the permission of The Controller of Her Majesty's Stationery Office, © Crown copyright. Unauthorised reproduction infringes Crown Copyright and may lead to prosecution or civil proceedings. Licence No. GD 03135G0014.