


ALL

THE ANCIENT MONUMENTS AND
ARCHAEOLOGICAL AREAS ACT 1979



Entry in the Schedule of Monuments

SI03972569m.

2001

Re: The Monument known as
The Torr, fort, dun and
enclosure, Shielfoot

in the Parish of Ardnamurchan and
County of Argyll


Search Sheet No: 8427

Historic Scotland
Longmore House
Salisbury Place
Edinburgh

MFA10365


THE ANCIENT MONUMENTS AND ARCHAEOLOGICAL AREAS ACT 1979
ENTRY IN THE SCHEDULE OF MONUMENTS

The monument known as The Torr, fort, dun and enclosure, Shielfoot comprises a fort of prehistoric date. The area to be scheduled comprises the remains described and an area around them within which related material may be expected to be found. It is irregular, measuring 160m NNW-SSE by 60m at its widest. The monument, which lies in the Parish of Ardnamurchan and the County of Argyll as shown outlined in red on the Plan annexed and executed as relative hereto




is hereby included in the Schedule of Monuments appearing to the Scottish Ministers to be of national importance compiled and maintained by them under section 1(1) of the Ancient Monuments and Archaeological Areas Act 1979.

Subscribed by Frank James Lawrie, Director of Heritage Policy with Historic Scotland, being an officer of the Scottish Ministers at Edinburgh on the 25th day of October Two thousand, before this witness Lesley Macdonald, of Longmore House, Salisbury Place, Edinburgh.



Director of Heritage Policy

Register on behalf of the Scottish Ministers in the Register of the County of Argyll.



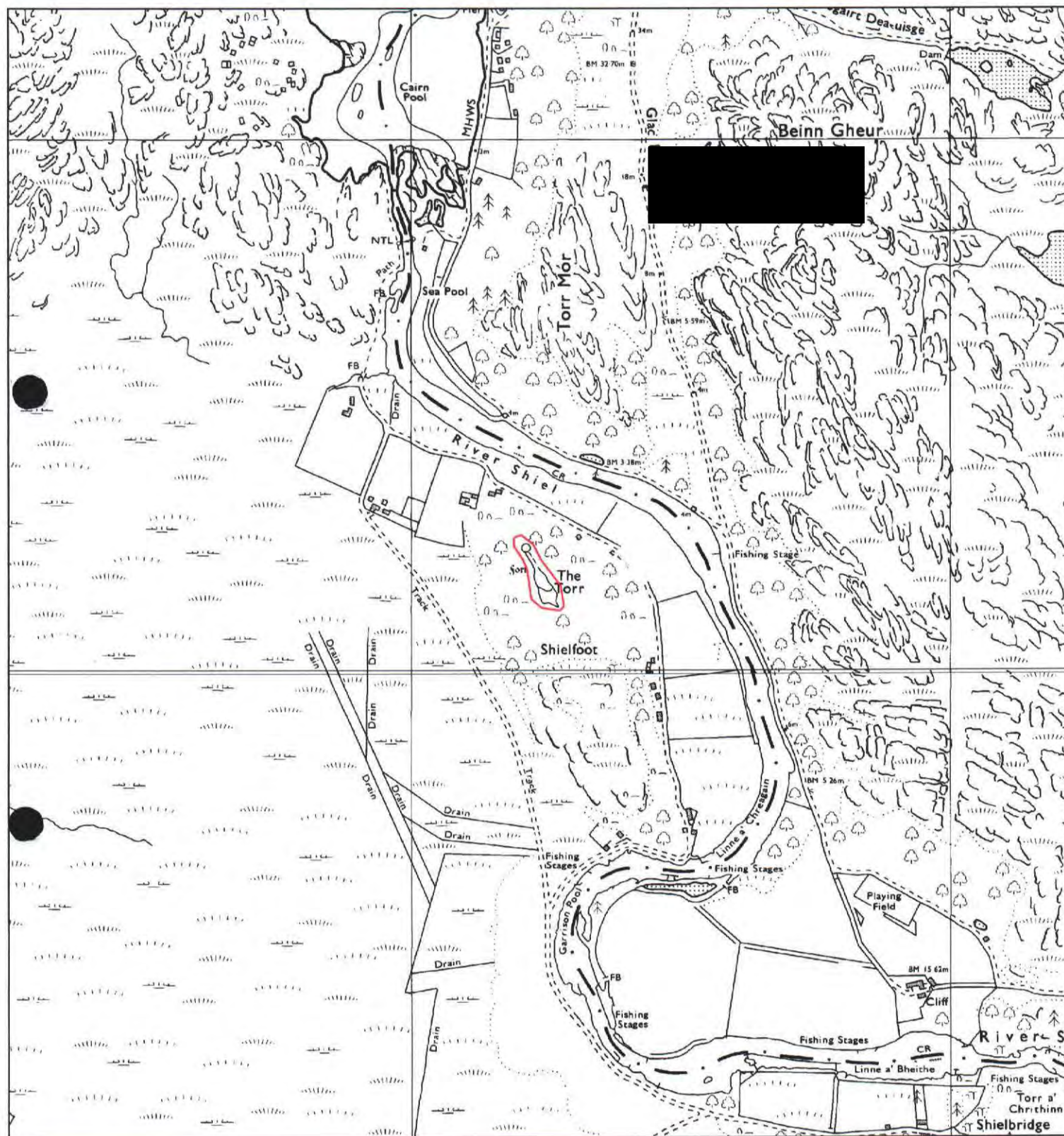
An Officer of the Scottish Ministers

MFA10465

REGISTERS OF SCOTLAND
GENERAL REGISTER OF SASINES
COUNTY OF ARGYLL

FICHE 116 FRAME 47
PRESENTED & RECORDED ON 06 DEC 2001

This is the plan referred to in the entry in the Schedule affecting: The Torr, fort, dun & enclosure, Shielfoot, dated: 25 October 2001 and is signed as relative thereto.



The Torr, fort, dun & enclosure, Shielfoot

Ardnamurchan Parish

Scheduled Area



Sheet: NM67SE
NM66NE

Scale 1:10000

100 0 100 200 300 400 Meters

This map is reproduced from the OS map by Historic Scotland with the permission of The Controller of Her Majesty's Stationery Office, © Crown copyright. Unauthorised reproduction infringes Crown Copyright and may lead to prosecution or civil proceedings. Licence No. GD 03135G0014.