

Suth

THE ANCIENT MONUMENTS AND
ARCHAEOLOGICAL AREAS ACT 1979

Entry in the Schedule of Monuments

1997

Re: The Monument known as
Klibreck, chapel, cross-slab and settlement
SE of

in the Parish of Farr and
County of Sutherland

Search Sheet No: 2018

Solicitor
to the
Secretary of State
for Scotland
Victoria Quay
Edinburgh

MDO04024


THE ANCIENT MONUMENTS AND ARCHAEOLOGICAL AREAS ACT 1979
ENTRY IN THE SCHEDULE OF MONUMENTS

The monument known as Klibreck, chapel, cross-slab and settlement SE of comprises a deserted township, within the boundaries of which are a cross-incised standing stone and a further standing stone, together with the footings of a probable pre-Reformation chapel. The area to be scheduled is irregular in shape, measuring a maximum of 735m E-W by a maximum of 335m N-S. It includes the deserted settlement, the two standing stones and the chapel foundations. It excludes the above-ground elements of modern fences and gates. The monument, which lies in the Parish of Farr and the County of Sutherland as shown outlined in red on the Plan annexed and executed as relative hereto and which forms part of



is hereby included in the Schedule of Monuments appearing to the Secretary of State for Scotland to be of national importance compiled and maintained by him under section 1(1) of the Ancient Monuments and Archaeological Areas Act 1979.

Given under the Seal of the Secretary of State for Scotland.




Assistant Secretary

Date 10 January 1997

Historic Scotland
Longmore House
Salisbury Place
EDINBURGH
EH9 1SH

Register on behalf of the Secretary of State for Scotland in the Register of the County of Sutherland.



Solicitor, Edinburgh, Agent

MFA02269

5097

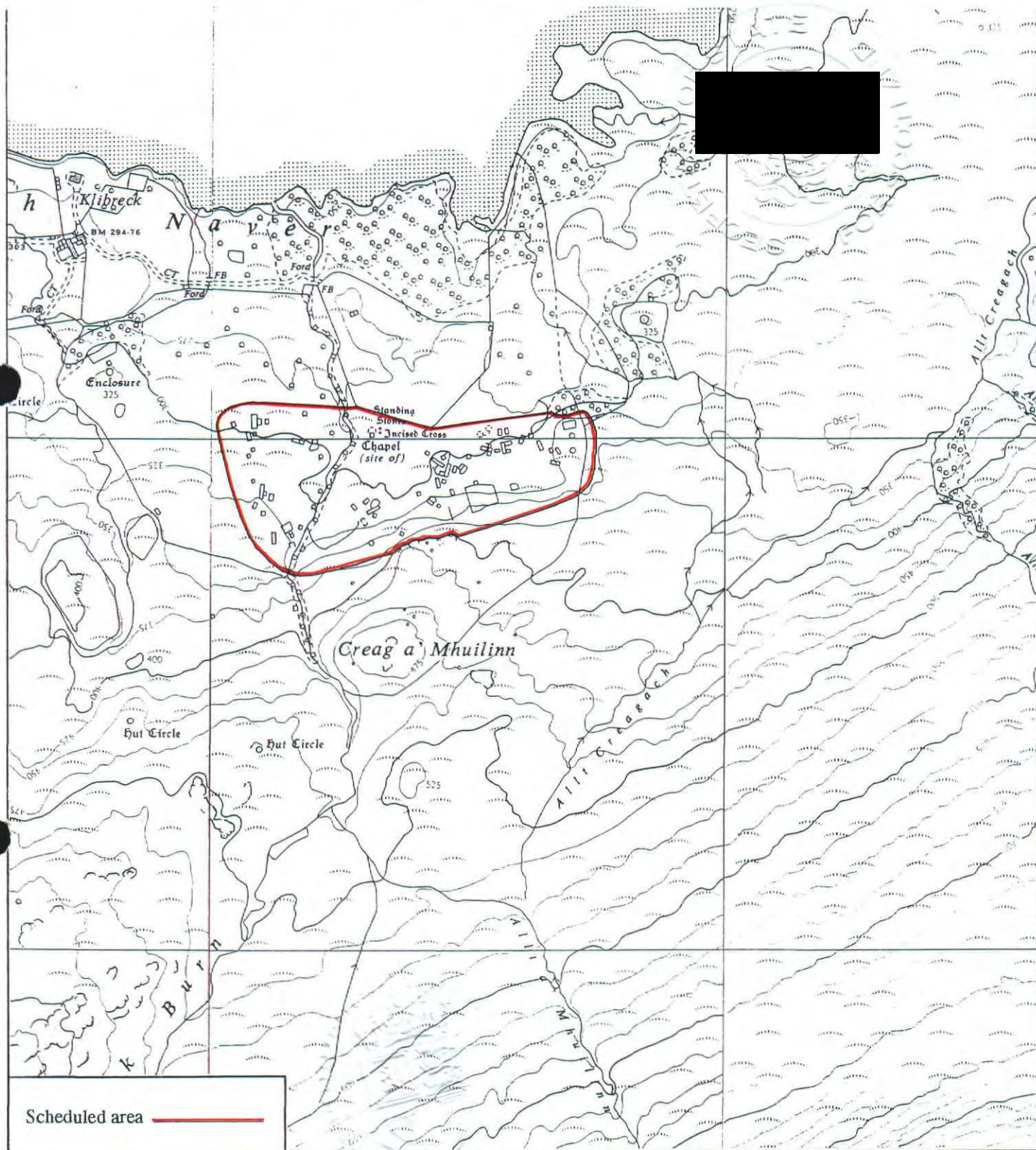
65

REGISTERS OF SCOTLAND
GENERAL REGISTER OF SASINES
COUNTY OF SUTHERLAND
FICHE 65 FRAME 19
PRESENTED & RECORDED ON

- 9 OCT 1997

19

This is the plan referred to in the entry in the Schedule affecting Klibreck, chapel, cross-slab and settlement SE of, dated 10 January 1997 and is signed as relative thereto.



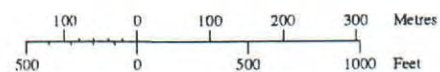
Klibreck, chapel, cross-slab and
settlement SE of

Farr Parish



Sheet: NC53SE

Scale 1:10,560



© Crown copyright reserved