

2

30

1776

26 APR 1995

MMA

£22.00

JA

THE ANCIENT MONUMENTS AND
ARCHAEOLOGICAL AREAS ACT 1979

Entry in the Schedule of Monuments

1995

Re: The Monument known as
Eilean Ghruididh, castle, Loch Maree

in the Parish of Gairloch and
County of Ross and Cromarty

18

Search Sheet No: 30


Solicitor
to the
Secretary of State
for Scotland
New St Andrew's House
Edinburgh

MFA04043

MS 7333

THE ANCIENT MONUMENTS AND ARCHAEOLOGICAL AREAS ACT 1979
ENTRY IN THE SCHEDULE OF MONUMENTS

The monument known as Eilean Ghruididh, castle, Loch Maree comprises a natural island, fortified by an enclosure wall, forming an approximate rhomboid on plan, which lies about 150m from the S shore of Loch Maree. The area to be scheduled includes the whole island to the water's edge. It is irregular on plan and measures a maximum of 75m N-S by 60m. The monument, which lies in the Parish of Gairloch and the County of Ross and Cromarty as shown outlined in red on the Plan annexed and executed as relative hereto and which

 is hereby included in the Schedule of Monuments appearing to the Secretary of State for Scotland to be of national importance compiled and maintained by him under section 1(1) of the Ancient Monuments and Archaeological Areas Act 1979.

Given under the Seal of the Secretary of State for Scotland.




Assistant Secretary

Date 16 MARCH 1995

Historic Scotland
Longmore House
Salisbury Place
EDINBURGH
EH9 1SH

Register on behalf of the Secretary of State for Scotland in the Register of the County of Ross and Cromarty.



Solicitor, Edinburgh, Agent

MFA04143

REGISTERS OF SCOTLAND
GENERAL REGISTER OF SASINES
COUNTY OF ROSS & CROMARTY
FICHE 118 FRAME 13
PRESENTED & RECORDED ON 26 APR 1995

REG 8 5

110

JD



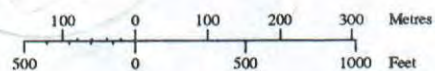
Eilean Ghruidh, castle, Loch Maree

Gairloch Parish



Sheet: NG96NE

Scale 1:10,560



© Crown copyright reserved