

4520

184

4523

CL25.00

THE ANCIENT MONUMENTS AND
ARCHAEOLOGICAL AREAS ACT 1979

Entry in the Schedule of Monuments

1995

Re: The Monument known as
Burnbank, fort 800m NE of, Sanna

in the Parish of Ardnamurchan and
County of Argyll

22
Search Sheet No: 4520

2/21

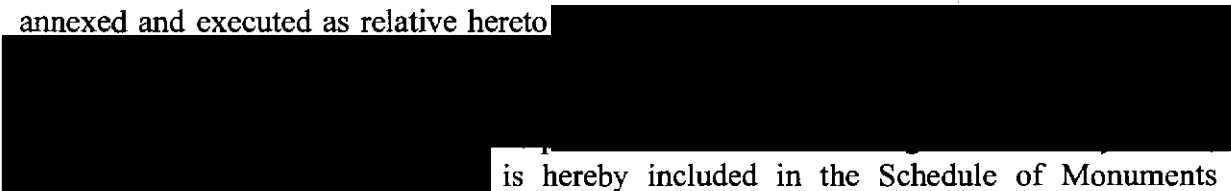
MAS 7333

Solicitor
to the
Secretary of State
for Scotland
New St Andrew's House
Edinburgh

MFA05040


THE ANCIENT MONUMENTS AND ARCHAEOLOGICAL AREAS ACT 1979
ENTRY IN THE SCHEDULE OF MONUMENTS

The monument known as Burnbank, fort 800m NE of, Sanna comprises a fort situated on a rocky headland. The area to be scheduled measures 110m E-W by a maximum of 100m N-S, to include the fort and an area around it in which traces of activities associated with the construction and occupation of the fort may survive. The monument, which lies in the Parish of Ardnamurchan and the County of Argyll as shown outlined in red on the Plan annexed and executed as relative hereto



is hereby included in the Schedule of Monuments appearing to the Secretary of State for Scotland to be of national importance compiled and maintained by him under section 1(1) of the Ancient Monuments and Archaeological Areas Act 1979.


Given under the Seal of the Secretary of State for Scotland.



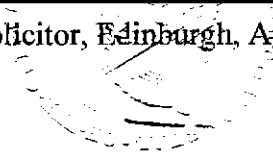
Assistant Secretary
Date 10 APRIL 1995

Historic Scotland
Longmore House
Salisbury Place
EDINBURGH
EH9 1SH

Register on behalf of the Secretary of State for Scotland in the Register of the County of Argyll.



Solicitor, Edinburgh, Agent

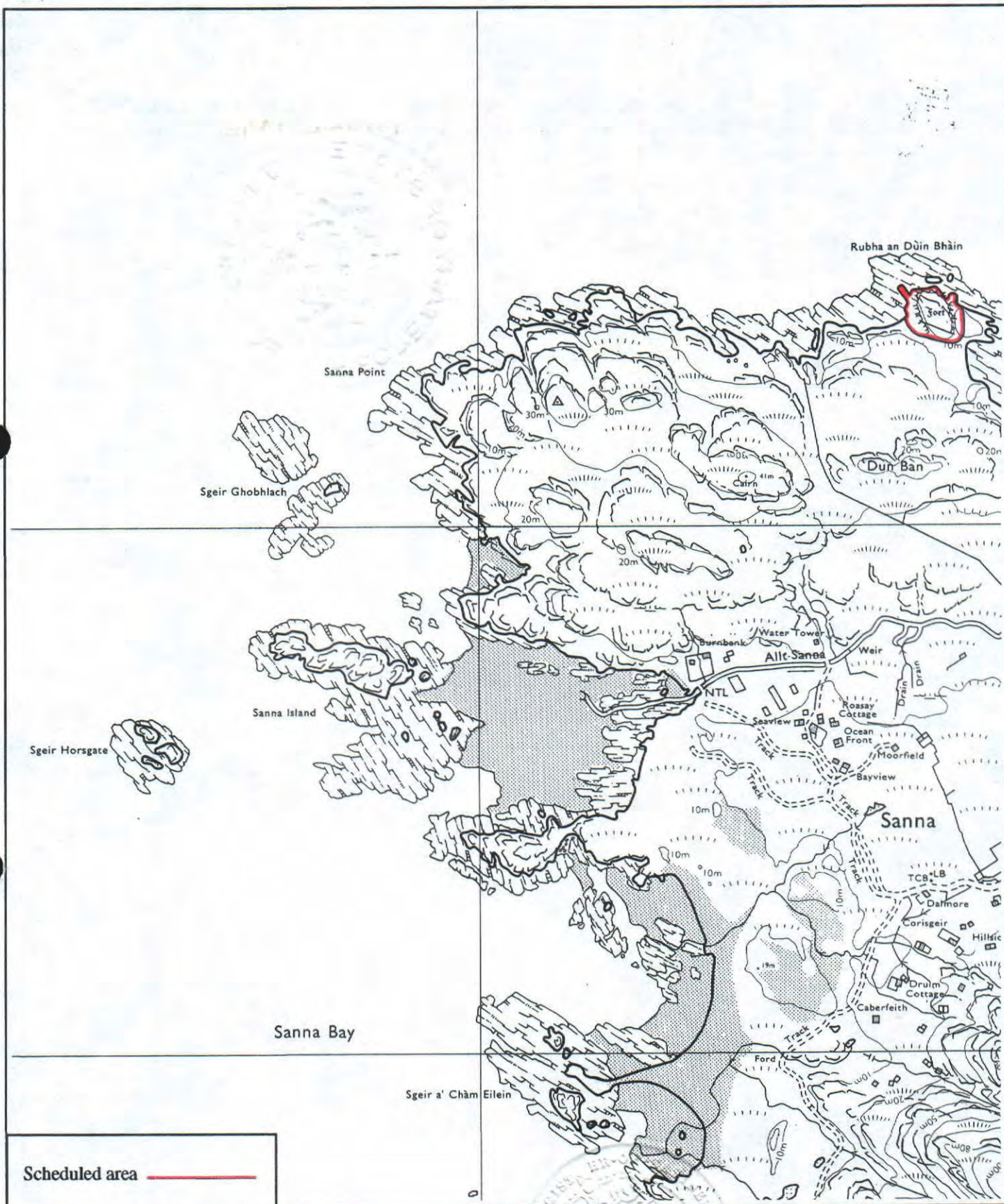


MFA05240

APR 9 5 3 2 6

REGISTERS OF SCOTLAND
GENERAL REGISTER OF SASINES
COUNTY OF ARGYLL

Fiche 326 Frame 10
Presented and Recorded on 18 OCT 1995



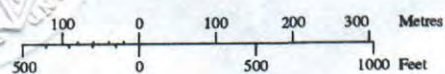
Burnbank, fort 800m NE of, Sanna

Ardnamurchan Parish



Sheet: NM46NW

Scale 1:10,000



© Crown copyright reserved