

THE ANCIENT MONUMENTS AND
ARCHAEOLOGICAL AREAS ACT 1979

-7 APR 1994
No. 2498
FEE £22.00

Entry in the Schedule of Monuments

14 1994

Re: The Monument known as
Rubha nic Eamoin, fort 600m S of
Tarbert, Canna

in the Parish of Small Isles and
County of Inverness

Search Sheet No: 754

Solicitor
to the
Secretary of State
for Scotland
New St Andrew's House
Edinburgh


CIN01421.093

MS 7333

[5955]



THE ANCIENT MONUMENTS AND ARCHAEOLOGICAL AREAS ACT 1979
ENTRY IN THE SCHEDULE OF MONUMENTS

The monument known as Rubha nic Eamoin, fort 600m S of Tarbert, Canna comprises a fort located on a coastal promontory on the S coast of Canna. The area to be scheduled measures 135m N-S by 100m E-W, to include both ramparts, the turf enclosure, the interior of the fort and an area around in which traces of activities associated with the construction and occupation of the fort may occur. The monument, which lies in the Parish of Small Isles and the County of Inverness as shown outlined in red on the Plan annexed and executed as relative hereto and which forms



hereby included in the Schedule of Monuments appearing to the Secretary of State for Scotland to be of national importance compiled and maintained by him under section 1(1) of the Ancient Monuments and Archaeological Areas Act 1979.

Given under the Seal of the Secretary of State for Scotland.



Assistant Secretary
Date 21 MARCH 1994

Historic Scotland
20 Brandon Street
Edinburgh
EH3 5RA

Register on behalf of the Secretary of State for Scotland in the Register of the County of Inverness.




Solicitor, Edinburgh, Agent

REGISTERS OF SCOTLAND
GENERAL REGISTER OF SASINES
COUNTY OF INVERNESS

Fiche... 171..... Frame... 47.....

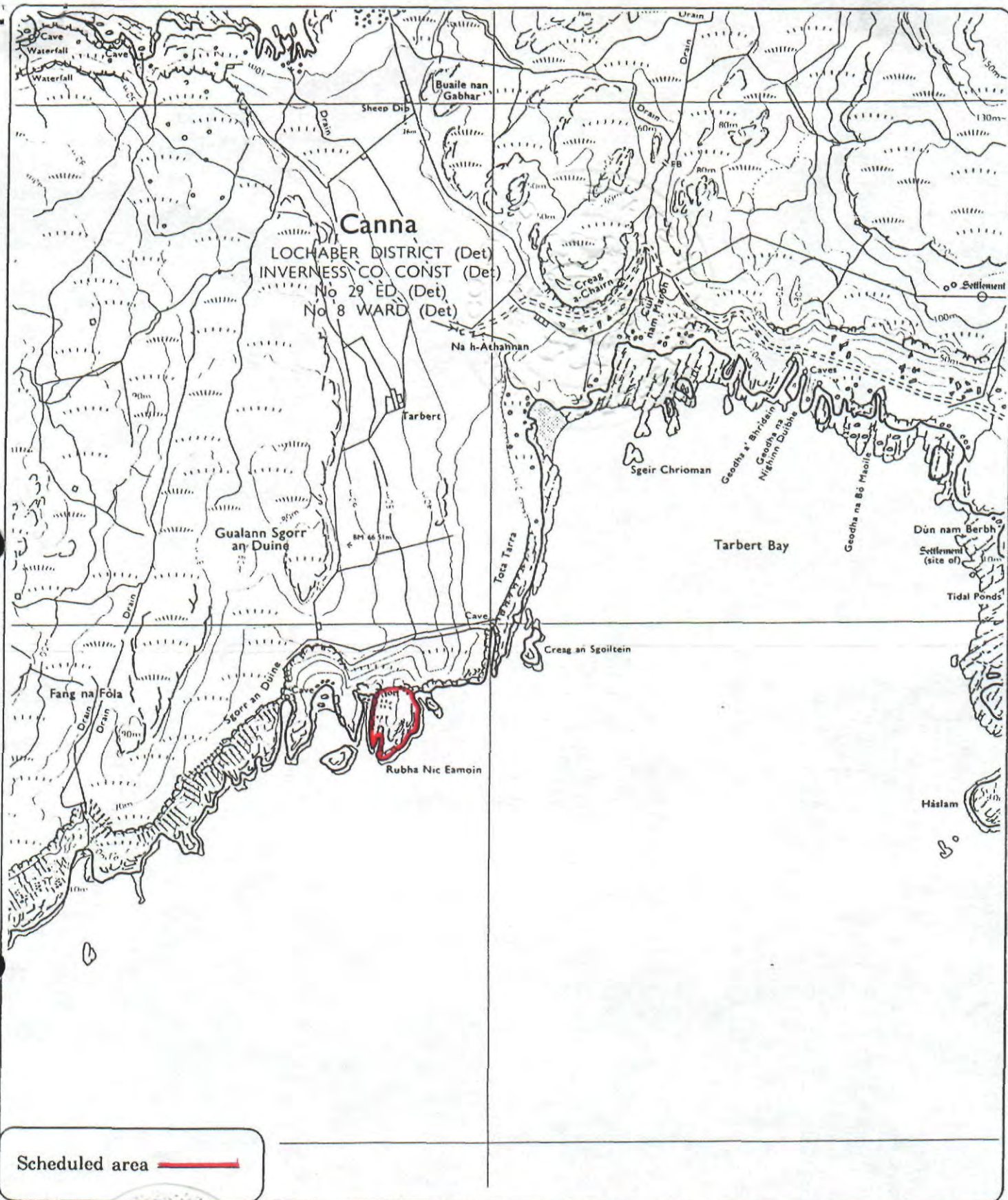
Presented and Recorded on 7 APR 1994.



CIN01121.093

INV 94 171

47




Rubha nic Eamoin, fort 600m S
 of Tarbert, Canna

Small Isles Parish



Sheet: NG 20 SW

Scale: 1/10,000



© Crown copyright reserved

48

INV 94 171