

CM  
2243

THE ANCIENT MONUMENTS AND  
ARCHAEOLOGICAL AREAS ACT 1979

Entry in the Schedule of Monuments

930945653501

2002

2/20

Re: The Monument known as  
Latheronwheel House, long cairn 850m SE  
of

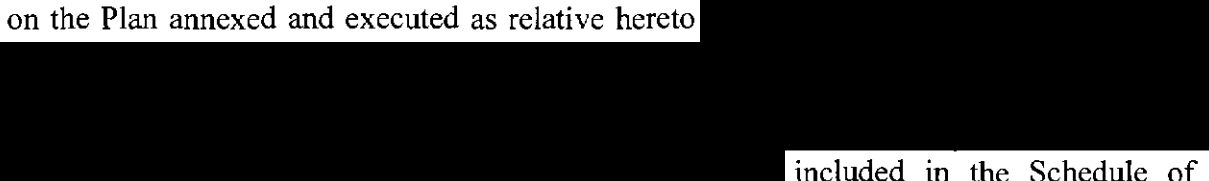
in the Parish of Latheron  
County of Caithness

Search Sheet No: 2243

Historic Scotland  
Longmore House  
Salisbury Place  
Edinburgh


THE ANCIENT MONUMENTS AND ARCHAEOLOGICAL AREAS ACT 1979  
ENTRY IN THE SCHEDULE OF MONUMENTS

The monument known as Latheronwheel House, long cairn 850m SE of comprises a prehistoric long cairn. The area to be scheduled measures 110m SW-NE by 65m SE-NW (maximum), to include the long cairn and an area around it in which traces of activities associated with the building and use of the cairn are likely to survive. The monument, which lies in the Parish of Latheron and the County of Caithness as shown outlined in red on the Plan annexed and executed as relative hereto



included in the Schedule of Monuments appearing to the Scottish Ministers to be of national importance compiled and maintained by them under section 1(1) of the Ancient Monuments and Archaeological Areas Act 1979.

Subscribed by Sheenagh Adams, Director of Heritage Policy with Historic Scotland, being an officer of the Scottish Ministers at Edinburgh on the 1st day of November Two thousand and two, before this witness Lesley Macdonald, of Longmore House, Salisbury Place, Edinburgh.




Director of Heritage Policy

Register on behalf of the Scottish Ministers in the Register of the County of Caithness.



An Officer of the Scottish Ministers



MGT01324.102

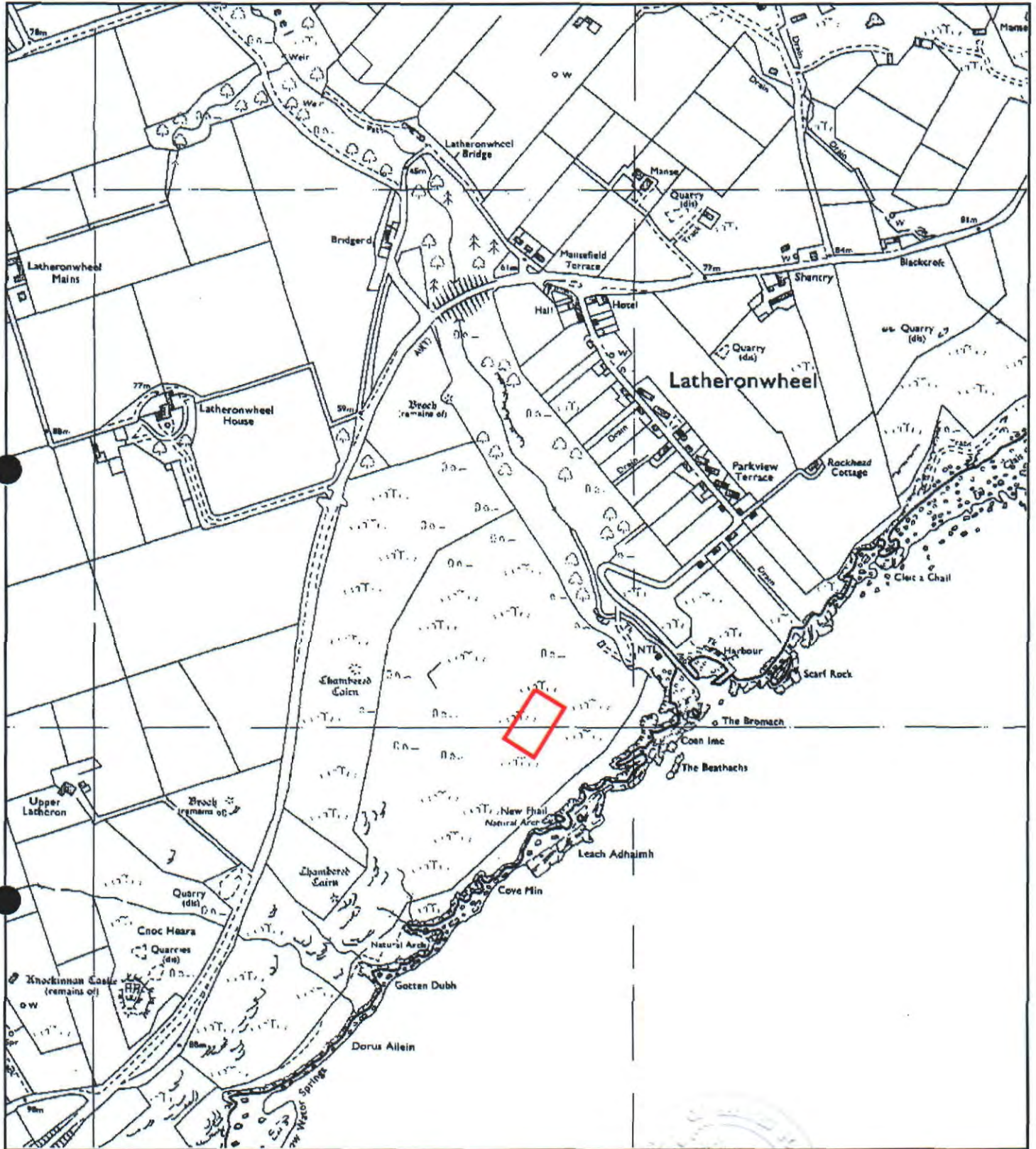
CTH 0 3 . . . . 04

6

REGISTERS OF SCOTLAND  
GENERAL REGISTER OF SASINES  
COUNTY OF CAITHNESS  
FICHE 04      FRAME 46  
PRESENTED AND RECORDED ON 09 JAN 2003

46

This is the plan referred to in the entry in the Schedule affecting Latheronwheel House, long cairn 850m SE of, dated: 1/11/02 and is signed as relative thereto.



Latheronwheel House, [redacted] long cairn 850m SE of

Latheron Parish

Scheduled Area



MapSheet: ND13SE

Scale 1:10,000

100 0 100 200 300 400 500 Meters

This map is reproduced from the OS map by Historic Scotland with the permission of The Controller of Her Majesty's Stationary Office, © Crown copyright. Unauthorised reproduction infringes Crown Copyright and may lead to prosecution or civil proceedings. Licence No. GD 03135G0014.

CTH 0 3 . . . . 0 4

47