

Nairn

THE ANCIENT MONUMENTS AND
ARCHAEOLOGICAL AREAS ACT 1979

Entry in the Schedule of Monuments

26

00642
cf 22.00

15

1991

Re: The Monument known as
Knockloam, ring-ditches 500m NW of
in the Parish of Cawdor and
County of Nairn


File Ref:

Solicitor
to the
Secretary of State
for Scotland
New St Andrew's House
Edinburgh

7333


THE ANCIENT MONUMENTS AND ARCHAEOLOGICAL AREAS ACT 1979
ENTRY IN THE SCHEDULE OF MONUMENTS

The monument known as Knockloam, ring-ditches 500m NW of comprises at least seven ring-ditches, the remains of prehistoric burial or settlement features. They appear in an arable field as marks in cereal crops; experience shows that further remains will survive in the areas (not susceptible to cropmarks) between the visible marks. The roughly circular ring-ditches vary in size from 5m-10m across within narrow and broad ditches. There are a number of pits and other larger dark features in the immediate area of the ring-ditches. It is possible that more than one phase of activity may be represented. The area to be scheduled measures a maximum of 170m NE-SW by a maximum of 120m WNW-ESE, to include the area in which cropmarks are visible and areas between and around where further features are likely to survive. The monument, which lies in the Parish of Cawdor and the County of Nairn as shown outlined in red on the Plan annexed and executed as relative hereto



, is hereby included in the Schedule of Monuments appearing to the Secretary of State for Scotland to be of national importance compiled and maintained by him under section 1(1) of the Ancient Monuments and Archaeological Areas Act 1979.

Given under the Seal of the Secretary of State for Scotland.



Assistant Secretary
Date 12 NOVEMBER 1991

Historic Scotland
20 Brandon Street
Edinburgh
EH3 5RA

Register on behalf of the Secretary of State for Scotland in the Register of the County of Nairn.

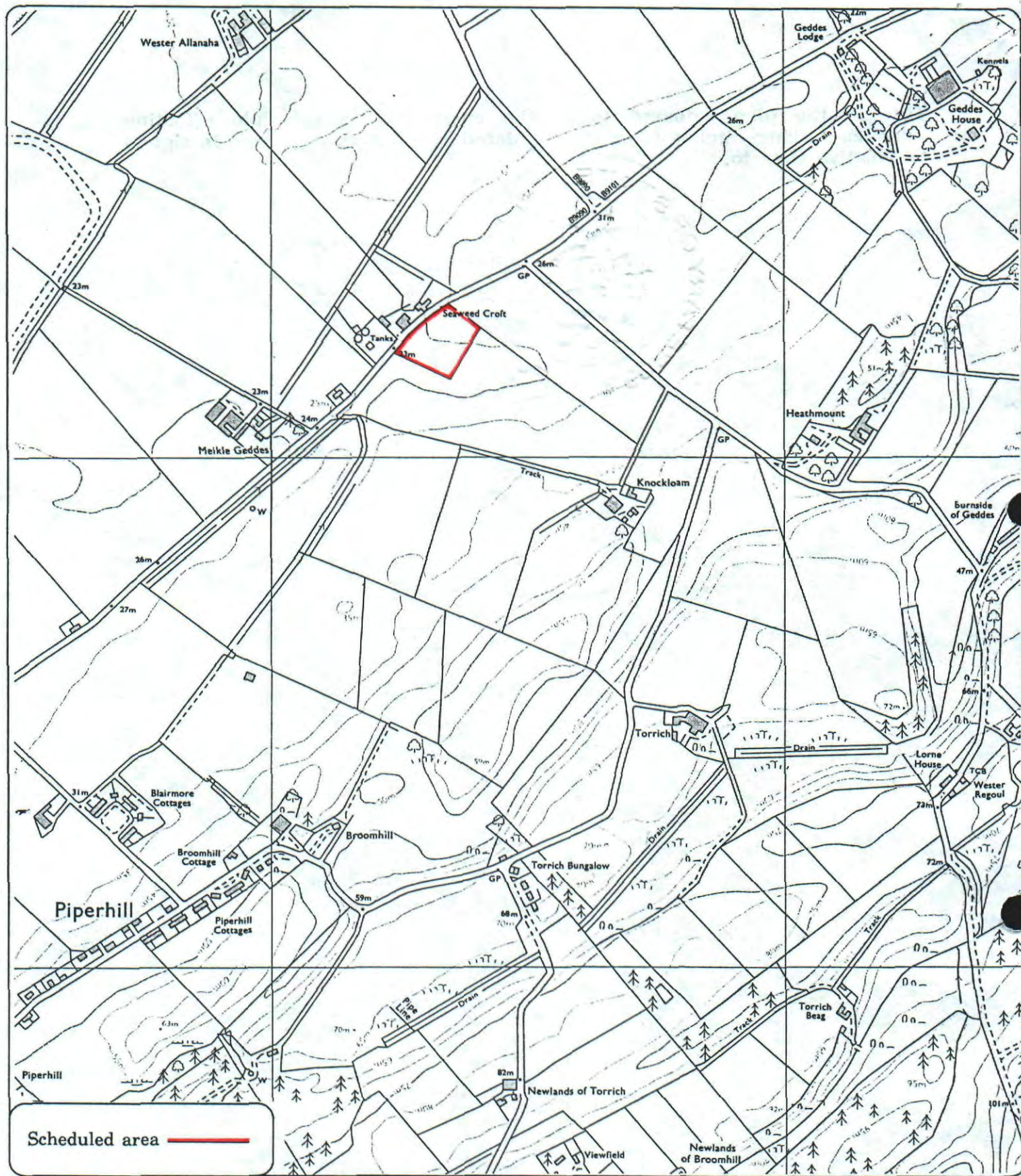


Solicitor, Edinburgh, Agent

L2101121.051

REGISTERS OF SCOTLAND
GENERAL REGISTER OF SASINES
COUNTY OF NAIRN

Fiche.....43... Frame.....32
Presented and Recorded on 3 JUL 1992




Knockloam, ring-ditches
500m NW of

Cawdor Parish



Sheet : NH85SE

Scale : 1/10,000



© Crown copyright reserved