

18 OCT 1989  
No. 012345  
FEE £11-00

STRATHCLYDE  
- CUM INCH 1000  
THE ANCIENT MONUMENTS AND  
ARCHAEOLOGICAL AREAS ACT 1979

Entry in the Schedule of Monuments

1989

Re: The Monument known as  
Dun Fionn, fort and cultivation  
terraces 600m NNE of Clauchlands Farm  
in the Parish of Kilbride and County of  
Bute

File Ref:

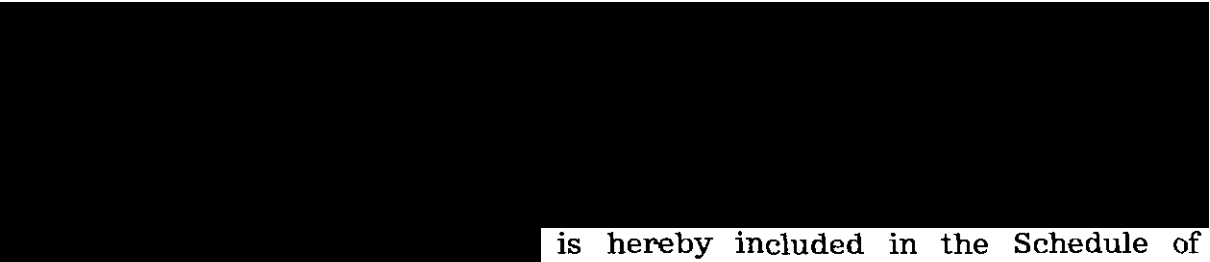
Solicitor  
to the  
Secretary of State  
for Scotland  
New St Andrew's House  
Edinburgh

1000000000


D2100623.039

THE ANCIENT MONUMENTS AND ARCHAEOLOGICAL AREAS ACT 1979  
ENTRY IN THE SCHEDULE OF MONUMENTS

The monument known as Dun Fionn, fort and cultivation terraces 600m NNE of Claulands Farm comprises the remains of a small fort and at least four cultivation terraces, situated, respectively, on the summit and on the southern slope of Dun Fionn. The fort measures 30m E-W by 10m transversely within a well defined earth and stone rampart c 0.6m high and 3m across. The remains of a circular house scoop are visible at the W end of the enclosure. There is a small annex at the E end, measuring c 14m by 10m, with the traces of a defensive ditch beyond. The terraces measure between 4m and 15m across. The area to be scheduled measures a maximum of 190m NW-SE by 130m transversely, to include the fort and the terraces, and an area around, in which traces of activities associated with the use of the fort and terraces will survive. The monument, which lies in the Parish of Kilbride and the County of Bute as shown outlined in red on the Plan annexed and executed as relative hereto and which forms

 is hereby included in the Schedule of Monuments appearing to the Secretary of State for Scotland to be of national importance compiled and maintained by him under section 1(1) of the Ancient Monuments and Archaeological Areas Act 1979.

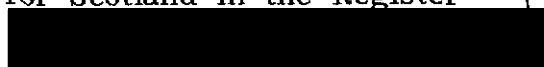
Given under the Seal of the Secretary of State for Scotland.

  
Assistant Secretary

Date *14 September 1989*

Scottish Development Department  
Historic Buildings and Monuments  
20 Brandon Street  
Edinburgh  
EH3 5RA

Register on behalf of the Secretary of State for Scotland in the Register  
of the County of Bute

  
Solicitor, Edinburgh, Agent

BU 89 075

D2100723.039

REGISTERS OF SCOTLAND  
GENERAL REGISTER OF SASINES  
COUNTY OF BUTE

Fiche..75..... Frame.36.....  
Presented and Recorded on 18 OCT 1989





Scheduled area

Dun Fionn,  
fort and cultivation terraces  
600m NNE of Claulands Farm

Kilbride Parish



Sheet : NS 03 SW

Scale : 1/10,000

100 0 100 200 300 Metres  
500 0 500 1000 Feet

© Crown copyright reserved

BU 89 075

37