

THE ANCIENT MONUMENTS AND ARCHAEOLOGICAL AREAS ACT 1979
ENTRY IN THE SCHEDULE OF MONUMENTS

3606

The monument known as Higher Hillhead, cairn 715m NNE of, comprises a burial cairn of prehistoric (probable Bronze-Age) date, visible as a circular, whin-covered mound and lying within Arr Wood conifer plantation. The cairn measures 17.5m in diameter and stands to a height of 1.5m. Many of the kerbstones round the perimeter of the cairn are visible. There is a slight hollow in the centre of the cairn. The area to be scheduled is circular, centred on the cairn, to include the cairn and an area around in which evidence relating to its construction and use may survive. The monument, which lies in the Parish of Auldearn and the County of Nairn as shown outlined in red on the Plan annexed and executed as relative hereto

is hereby included in the Schedule of Monuments appearing to the Scottish Ministers to be of national importance compiled and maintained by them under section 1(1) of the Ancient Monuments and Archaeological Areas Act 1979.

Subscribed by Malcolm Cooper, Chief Inspector with Historic Scotland, being an officer of the Scottish Ministers at Edinburgh on the 21 day of March
Two thousand and seven, before this witness Victoria Ball, of Longmore House, Salisbury Place, Edinburgh.

Witness

Chief Inspector

MFA11101.Sch

REGISTERS OF SCOTLAND
GENERAL REGISTER OF SASINES
COUNTY OF NAIRN

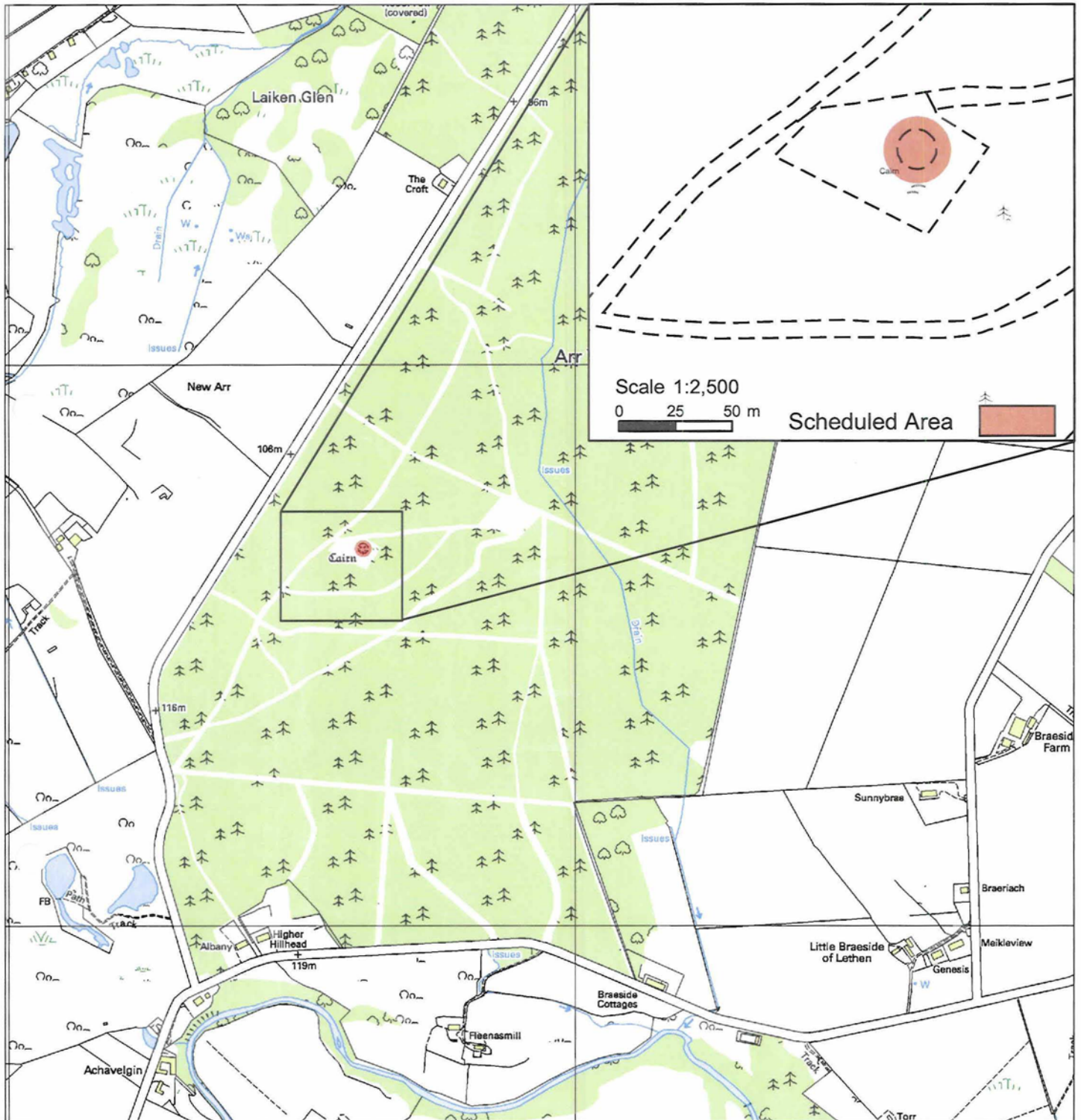
YEAR 2007
YEARLY RUNNING NUMBER

PRESENTED AND RECORDED ON 3 MAY 2007

133

This is the plan referred to in the entry in the Schedule affecting:
Higher Hillhead, cairn 715m NNE of

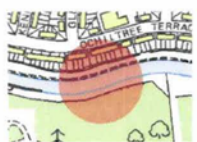
dated: 21 / 3 / 07 and is signed as relative thereto.



Index No: 3606

Higher Hillhead, cairn 715m NNE of

Auldearn Parish



Representation of the
Scheduled Area

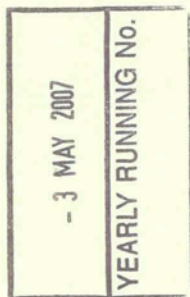


Mapsheet(s):
NH95SW

Scale: 1:10,000

0 50 100 200 300 400 500
Metres

This map is reproduced from Ordnance Survey material with the permission of Ordnance Survey on behalf of the Controller of Her Majesty's Stationery Office © Crown copyright. Unauthorised reproduction infringes Crown copyright and may lead to prosecution or civil proceedings. Historic Scotland Licence No. 100017509 [2006].



NRN

2

THE ANCIENT MONUMENTS AND
ARCHAEOLOGICAL AREAS ACT 1979

Entry in the Schedule of Monuments

2007

Re: The Monument known as
Higher Hillhead, cairn 715m NNE of

in the Parish of Auldearn and
County of Nairn

Search Sheet No: 4

SB2292260202

Historic Scotland
Longmore House
Salisbury Place
Edinburgh