



THE ANCIENT MONUMENTS AND ARCHAEOLOGICAL AREAS ACT 1979  
ENTRY IN THE SCHEDULE OF MONUMENTS

2417

The monument known as Druid Temple Farm, chambered cairn and stone circle 230m WSW of, comprises a Clava-type passage grave of prehistoric date, visible as a denuded cairn and stone circle. It lies within a small level area in a patch of woodland, at 130m above sea level, on the SE side of the River Ness. The kerb of the cairn is almost complete and virtually fully exposed, enclosing a roughly circular area around 13-14m in diameter. A circle of 10 stones, five of which remain upright, surrounds the cairn, between 3.5-5.3m from the kerb. The area to be scheduled is circular, centred on the cairn, to include the remains described and an area around in which evidence relating to their construction and use may survive. The monument, which lies in the Parish of Inverness and Bona and the County of Inverness as shown outlined in red on the Plan annexed and executed as relative hereto

, is hereby included in the Schedule of Monuments appearing to the Scottish Ministers to be of national importance compiled and maintained by them under section 1(1) of the Ancient Monuments and Archaeological Areas Act 1979.

Subscribed by Malcolm Cooper, Chief Inspector with Historic Scotland, being an officer of the Scottish Ministers at Edinburgh on the 9 day of *mar*  
Two thousand and seven, before this witness Victoria Ball, of Longmore House, Salisbury Place, Edinburgh.

 Chief Inspector

REGISTERS OF SCOTLAND  
GENERAL REGISTER OF SASINES  
COUNTY OF INVERNESS  
YEAR 2007  
YEARLY RUNNING NUMBER 1548  
PRESENTED AND RECORDED ON 02 MAY 2007

MFA03397

2

This is the plan referred to in the entry in the Schedule affecting:  
Druid Temple Farm, chambered cairn and stone circle 230m WSW of

dated: 9/7/07 and is signed as relative thereto.



Index No: 2417  
Druid Temple Farm, chambered cairn  
and stone circle 230m WSW of  
Inverness and Bona Parish



Representation of the  
Scheduled Area




Mapsheet(s):  
NH64SE

Scale: 1:2,500

0 25 50 75 100 Metres

This map is reproduced from Ordnance Survey material with the permission of Ordnance Survey on behalf of the Controller of Her Majesty's Stationery Office © Crown copyright. Unauthorised reproduction infringes Crown copyright and may lead to prosecution or civil proceedings. Historic Scotland Licence No. 100017509 [2006].



THE ANCIENT MONUMENTS AND  
ARCHAEOLOGICAL AREAS ACT 1979

Entry in the Schedule of Monuments

2007

Re: The Monument known as  
Druid Temple Farm, chambered cairn and  
stone circle 230m WSW of

in the Parish of Inverness and Bona and  
County of Inverness

Search Sheet No: 10547

Historic Scotland  
Longmore House  
Salisbury Place  
Edinburgh

SB1581843219

MFA02897