


THE ANCIENT MONUMENTS AND
ARCHAEOLOGICAL AREAS ACT 1979



Amended Entry in the Schedule of
Monuments

1999

Re: The Monument known as Knock
Ullinish, souterrain

in the Parish of Bracadale and
County of Inverness

20212?
Search Sheet No: 239?

25 21
SA15059 65002

Solicitor
to the Secretary of State
for Scotland
Victoria Quay
Edinburgh

MFA07901

THE ANCIENT MONUMENTS AND ARCHAEOLOGICAL AREAS ACT 1979
AMENDED ENTRY IN THE SCHEDULE OF MONUMENTS

The entry in the Schedule of monuments appearing to the Secretary of State for Scotland to be of national importance compiled and maintained by him under section 1(1) of the above Act in respect of the monument known as Knock Ullinish, souterrain, dated 6 February 1963 and recorded in the Division of the General Register of Sasines for the County of Inverness on 5 March 1963 is hereby in accordance with the provisions of section 1(5) of the above Act amended to describe the area of the scheduled monument as being irregular in shape and as measuring a maximum of 70m N-S by 25m E-W as shown delineated in red on the plan annexed and executed as relative hereto.

Given under the Seal of the Secretary of State for Scotland

Assistant Secretary

Date 13 January 1999

Historic Scotland
Longmore House
Salisbury Place
EDINBURGH
EH9 1SH

Register on behalf of the Secretary of State for Scotland in the Register of the County of Inverness.

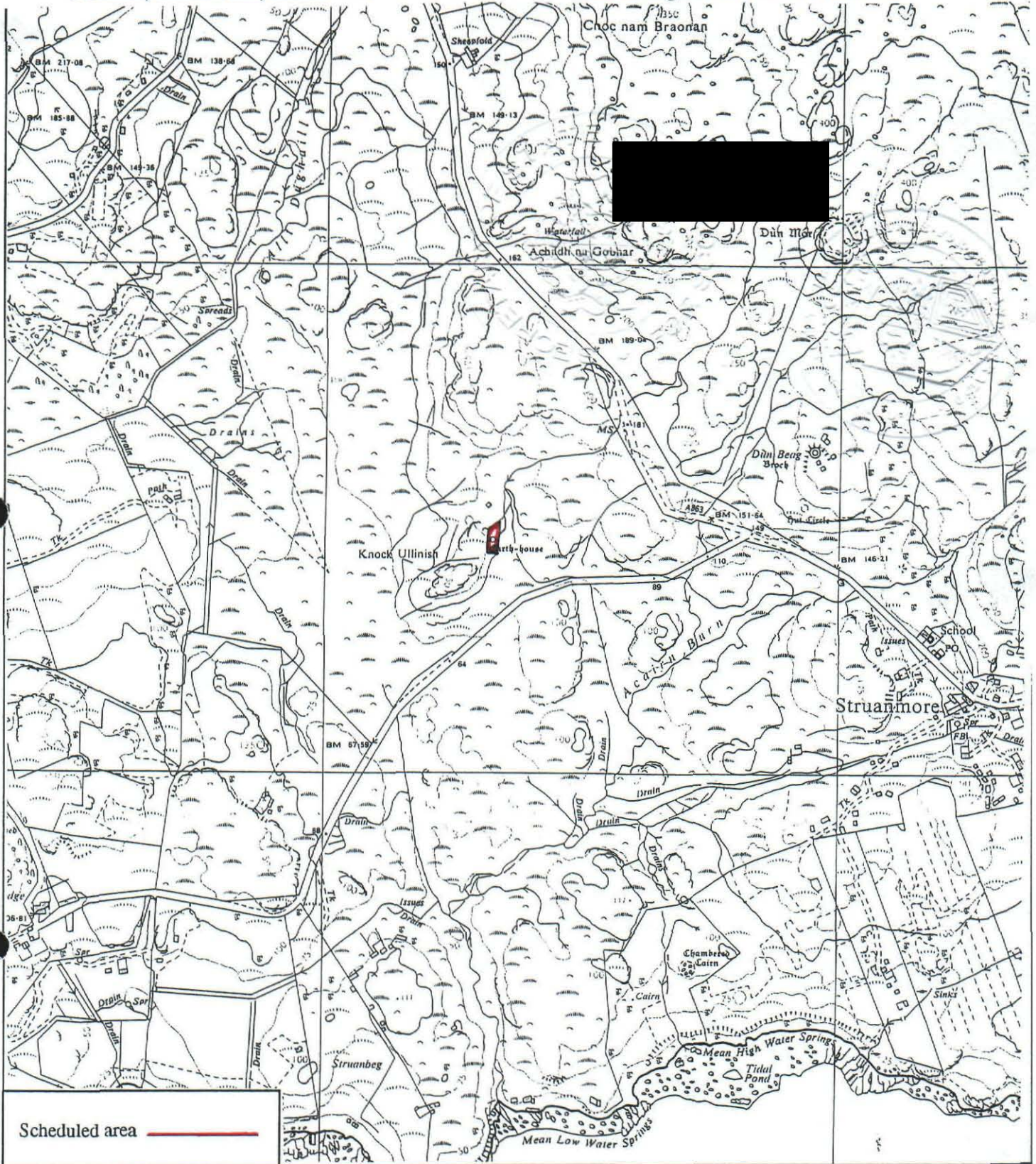
Solicitor, Edinburgh, Agent

MFA08101

INV 99238

REGISTERS OF SCOTLAND
GENERAL REGISTER OF SASINES
COUNTY OF INVERNESS
FICHE 238 FRAME 34
PRESENTED & RECORDED ON 07 MAY 1999

This is the plan referred to in the amended entry in the Schedule affecting Knock Ullinish, souterrain, dated 13 January 1999 and is signed as relative thereto.



Scheduled area

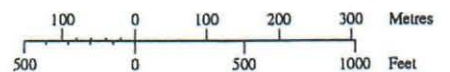
Knock Ullinish, souterrain

Bracadale Parish



Sheet: NG33NW

Scale 1:10,560



© Crown copyright reserved

INV 99238

The Stationery Office Cartographic Centre J20748