


STH



THE ANCIENT MONUMENTS AND
ARCHAEOLOGICAL AREAS ACT 1979

[Handwritten signature]

Entry in the Schedule of Monuments

[Handwritten number 18]

2001

Re: The Monument known as
Creag nan Caorach, four cairns SE of
Kinbrace

in the Parish of Kildonan and
County of Sutherland


Search Sheet No: 488

Historic Scotland
Longmore House
Salisbury Place
Edinburgh

MFA04989

THE ANCIENT MONUMENTS AND ARCHAEOLOGICAL AREAS ACT 1979
ENTRY IN THE SCHEDULE OF MONUMENTS

The monument known as Creag nan Caorach, four cairns SE of Kinbrace comprises four prehistoric burial cairns on the SW flank of Creag nan Caorach. They are described from NW to SE. The farthest to the NW is a round cairn of bare stone measuring approximately 15m in diameter and 1.3m high. The second cairn, 60m to the SE, is also about 15m across. The third cairn, 175m to the E of the second, is more robbed (or originally lower), again about 15m in diameter. The final cairn is 410m SSE from the third. It is smaller, about 8m in diameter and 0.7m high. The area to be scheduled consists of a circular area around each cairn. The circles round the three northern cairns are 40m in diameter. The area round the fourth, southernmost, cairn is 30m in diameter. These areas include the cairns and an area around each in which further evidence relating to their construction and use is likely to survive. The monument, which lies in the Parish of Kildonan and the County of Sutherland as shown outlined in red on the Plan annexed and executed as relative hereto

 is hereby included in the Schedule of Monuments appearing to the Scottish Ministers to be of national importance compiled and maintained by them under section 1(1) of the Ancient Monuments and Archaeological Areas Act 1979.

Subscribed by Frank James Lawrie, Director of Heritage Policy with Historic Scotland, being an officer of the Scottish Ministers at Edinburgh on the 10th day of December Two thousand and one, before this witness Lesley Macdonald, of Longmore House, Salisbury Place, Edinburgh.

 Director of Heritage Policy

Register on behalf of the Scottish Ministers in the Register of the County of Sutherland.

SH 02

MFA05589

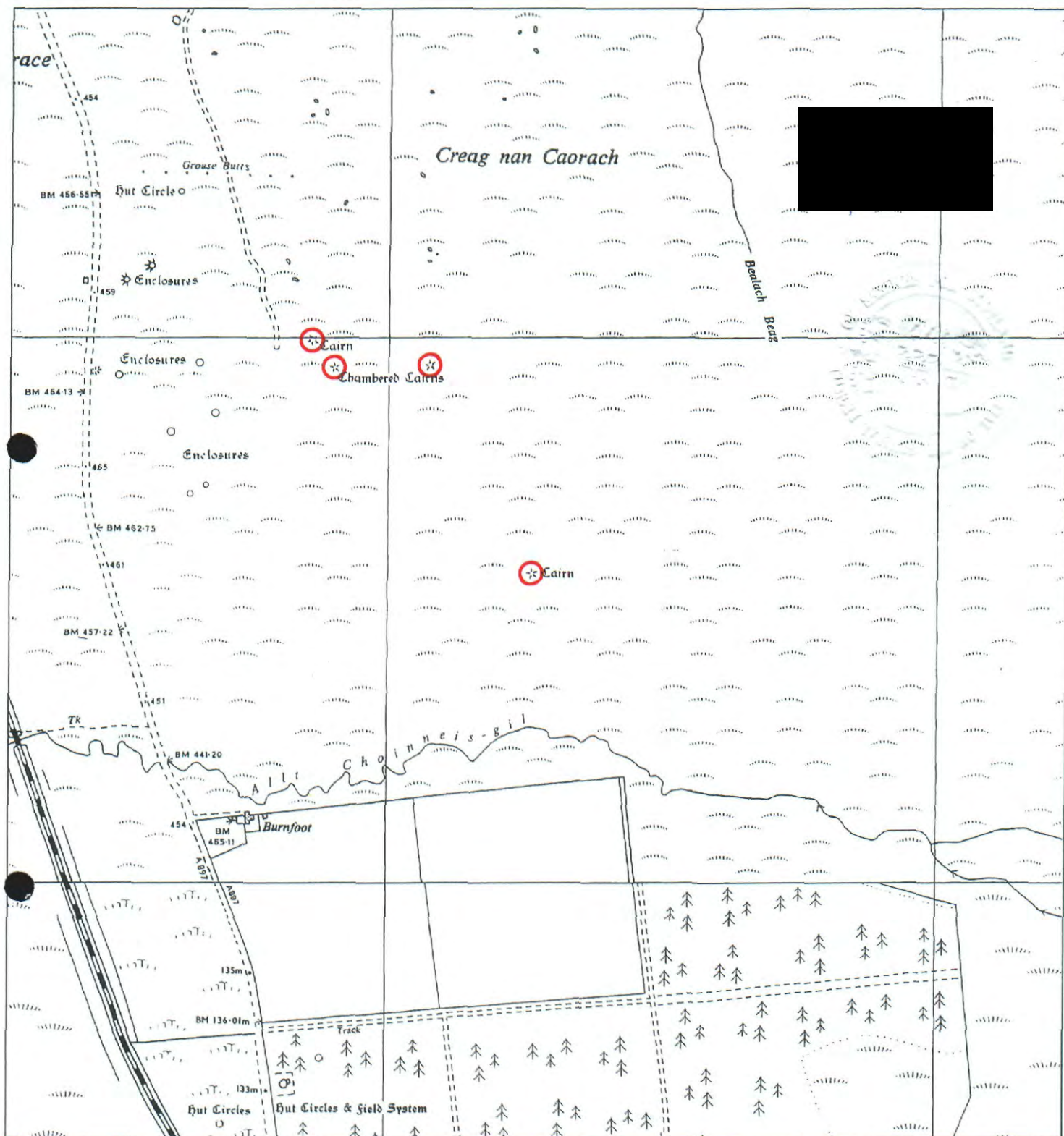
29

REGISTERS OF SCOTLAND
GENERAL REGISTER OF SASINES
COUNTY OF SUTHERLAND
FICHE 29 FRAME 15
PRESENTED AND RECORDED ON 27 MAR 2002

An Officer of the Scottish Ministers

15

This is the plan referred to in the entry in the Schedule affecting
 Creag nan Caorach, four cairns SE of Klnbrace,
 dated: 10 December 2001 and is signed as relative thereto.



Creag nan Caorach, four cairns SE
 of Klnbrace

Kildonan Parish

Scheduled Area



MapSheet: NC83SE

Scale 1:10,000

100 0 100 200 300 400 500 Meters

This map is reproduced from the OS map by Historic Scotland
 with the permission of The Controller of Her Majesty's Stationery
 Office, © Crown copyright. Unauthorised reproduction infringes
 Crown Copyright and may lead to prosecution or civil proceedings.
 Licence No. GD 03135G0014.