

78 Stw  
THE ANCIENT MONUMENTS AND  
ARCHAEOLOGICAL AREAS ACT 1979

Entry in the Schedule of Monuments

000000  
833153107001

2003

Re: The Monument known as  
Clach a'Charra, standing stone 340m E of  
Ospisdale Bridge, Clashmore

in the Parish of Creich and  
County of Sutherland


Search Sheet No: 704

Historic Scotland  
Longmore House  
Salisbury Place  
Edinburgh

MFA04391.013


THE ANCIENT MONUMENTS AND ARCHAEOLOGICAL AREAS ACT 1979  
ENTRY IN THE SCHEDULE OF MONUMENTS

The monument known as Clach a'Charra, standing stone 340m E of Ospisdale Bridge, Clashmore, comprises a single standing stone, of prehistoric date, and a small area of ground around it. The stone, which is a large pointed boulder of granite, approximately triangular in cross-section, stands 1m to the S of the old main road. The area to be scheduled, which extends to the edge of the road surface to the N and under the wall on the S, includes the standing stone and a small area around it within which evidence relating to its erection is likely to survive. It is a circle, 2m in diameter, centred on the centre of the standing stone. The above-ground structure of the wall is excluded from the scheduling, to allow for routine maintenance. The monument, which lies in the Parish of Creich and the County of Sutherland as shown outlined in red on the Plan annexed and executed as relative hereto and which forms



is hereby included in the Schedule of Monuments appearing to the Scottish Ministers to be of national importance compiled and maintained by them under section 1(1) of the Ancient Monuments and Archaeological Areas Act 1979.

Subscribed by Sheenagh Adams, Director of Heritage Policy with Historic Scotland, being an officer of the Scottish Ministers at Edinburgh on the 30th day of January  
Two thousand and three, before this witness Lesley Macdonald, of Longmore House, Salisbury Place, Edinburgh.



Director of Heritage Policy

Register on behalf of the Scottish Ministers in the Register of the County of Sutherland.

An Officer of the Scottish Ministers

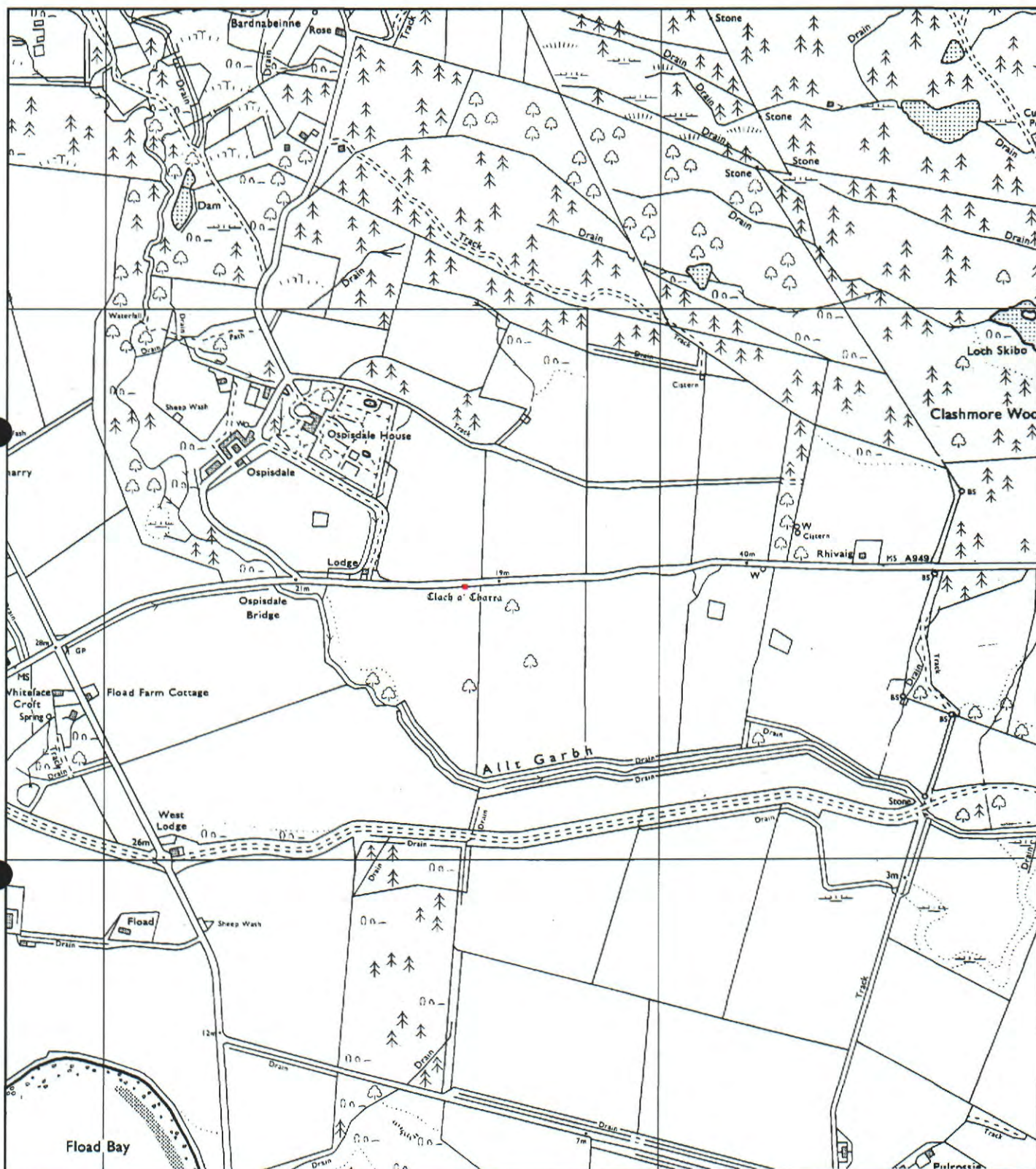
REGISTERS OF SCOTLAND  
GENERAL REGISTER OF SASINES  
COUNTY OF SUTHERLAND  
FIGURE 22 FRAME 14  
PRESENTED AND RECORDED ON 04 MAR 2003

STH 03 . . . . 22

MFA04491.013

14

This is the plan referred to in the entry in the Schedule affecting  
Clach a' Charra, standing stone 340m E of Ospisdale Bridge, Clashmore,  
dated: 30/1/03 and is signed as relative thereto.



*Shugh Allan*  
Clach a' Charra, standing stone  
340m E of Ospisdale Bridge, Clashmore

Creich (Sutherland) Parish

Scheduled Area



MapSheet: NH78NW

Scale 1:10,000

100 0 100 200 300 400 500 Meters

This map is reproduced from the OS map by Historic Scotland  
with the permission of The Controller of Her Majesty's Stationary  
Office, © Crown copyright. Unauthorised reproduction infringes  
Crown Copyright and may lead to prosecution or civil proceedings.  
Licence No. GD 03135G0014.

STH 0 3 . . . . 2 2

15