

INV

5789

THE ANCIENT MONUMENTS AND
ARCHAEOLOGICAL AREAS ACT 1979

Amended Entry in the Schedule of
Monuments

1996

28

Re: The Monument known as Lynchat,
souterrain 550m WNW of, Kingussie

in the Parish of Alvie and
County of Inverness

~~SP~~

Search Sheet No:

591508503504


Solicitor
to the Secretary of State
for Scotland
Victoria Quay
Edinburgh

MFA05664

THE ANCIENT MONUMENTS AND ARCHAEOLOGICAL AREAS ACT 1979
AMENDED ENTRY IN THE SCHEDULE OF MONUMENTS

The entry in the Schedule of monuments appearing to the Secretary of State for Scotland to be of national importance compiled and maintained by him under Section 1(1) of the above Act in respect of the monument known as Lynchat, souterrain 550m WNW of, Kingussie, dated 26 September 1934 and recorded in the Division of the General Register of Sasines for the County of Inverness on 26 November 1934 is hereby in accordance with the provisions of section 1(5) of the above Act amended to describe the area of the scheduled monument as being rectangular on plan, aligned N-S and as measuring 55m E-W by 60m N-S, to include the souterrain, earthworks around it and an area beyond in which traces of activities associated with the construction and use of the souterrain may survive as shown delineated in red on the plan annexed and executed as relative hereto.

Given under the Seal of the Secretary of State for Scotland



Assistant Secretary

Date 30 September 1996

Historic Scotland
Longmore House
Salisbury Place
EDINBURGH
EH9 1SH

Register on behalf of the Secretary of State for Scotland in the Register of the County of Inverness.



Solicitor, Edinburgh, Agent

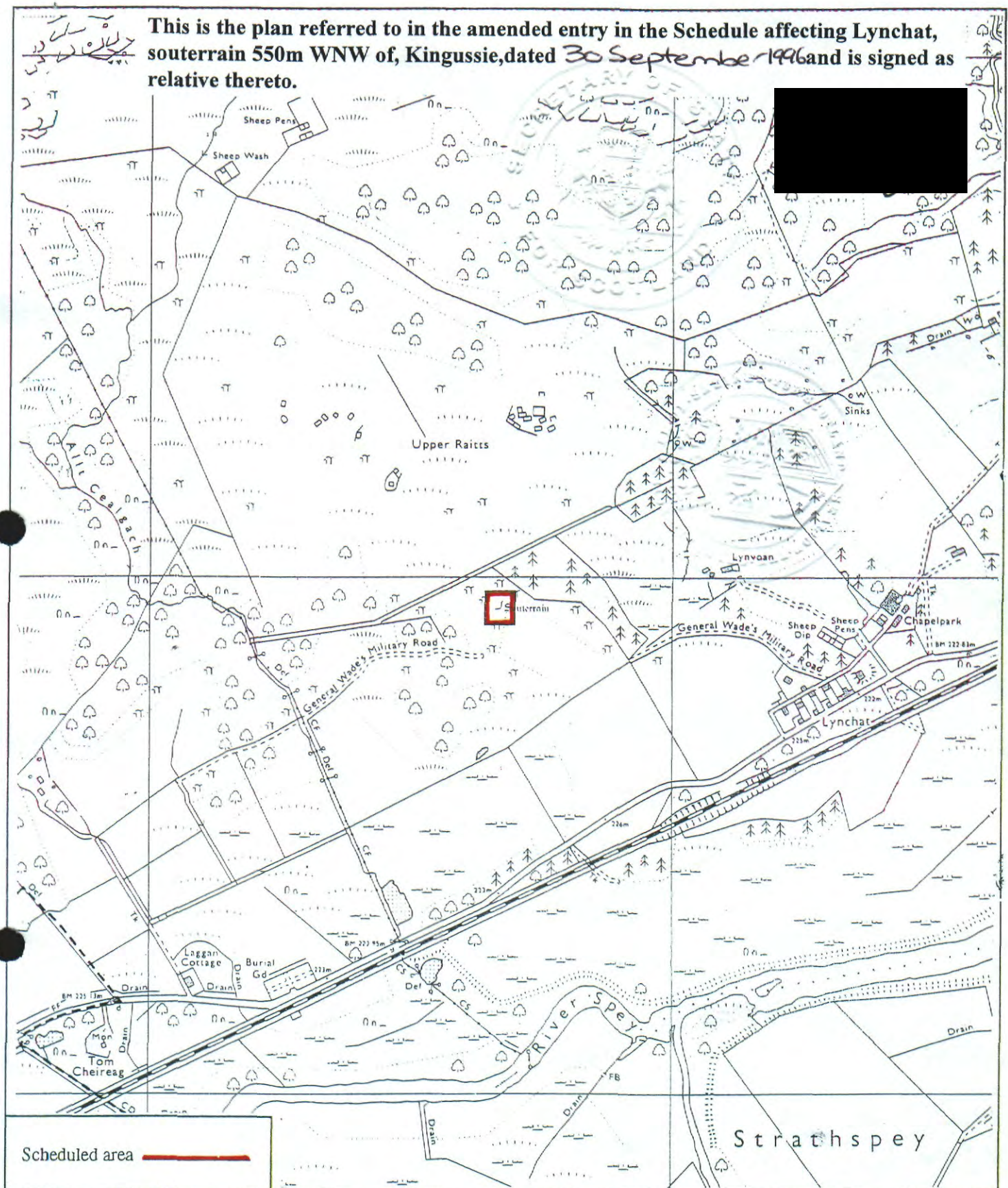
MFA05764

REGISTERS OF SCOTLAND
GENERAL REGISTER OF SASINES
COUNTY OF INVERNESS
FICHE 338 FRAME 16
PRESENTED & RECORDED ON 29 JUN 1999

INV 99 3 3 8

15

This is the plan referred to in the amended entry in the Schedule affecting Lynchat, souterrain 550m WNW of, Kingussie, dated 30 September 1996 and is signed as relative thereto.



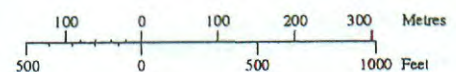
Lynchat, souterrain 550m WNW of,
Kingussie

Alvie Parish



Sheet: NH70SE

Scale 1:10,000



© Crown copyright reserved