

INV

5788

THE ANCIENT MONUMENTS AND  
ARCHAEOLOGICAL AREAS ACT 1979

Amended Entry in the Schedule of  
Monuments

~~JO~~

27

1996

Re: The Monument known as Dun Suladale,  
broch 800m SW of Suladale

in the Parish of Snizort and  
County of Inverness

Search Sheet No:

591508503503

Solicitor  
to the Secretary of State  
for Scotland  
Victoria Quay  
Edinburgh


MFA07468

RECEIVED

THE ANCIENT MONUMENTS AND ARCHAEOLOGICAL AREAS ACT 1979  
AMENDED ENTRY IN THE SCHEDULE OF MONUMENTS

The entry in the Schedule of monuments appearing to the Secretary of State for Scotland to be of national importance compiled and maintained by him under Section 1(1) of the above Act in respect of the monument known as Dun Suladale, broch 800m SW of Suladale, dated 25 June 1934 and recorded in the Division of the General Register of Sasines for the County of Inverness on 6 September 1934 is hereby in accordance with the provisions of section 1(5) of the above Act amended to describe the area of the scheduled monument as being an irregular oval and measuring a maximum of 55m from just W of N to just E of S by 35m transversely as shown delineated in red on the plan annexed and executed as relative hereto.


Given under the Seal of the Secretary of State for Scotland

  
Assistant Secretary

Date 23 December 1996

Historic Scotland  
Longmore House  
Salisbury Place  
EDINBURGH  
EH9 1SH

Register on behalf of the Secretary of State for Scotland in the Register of the County of Inverness.

  
Solicitor, Edinburgh, Agent


MFA07568

REGISTERS OF SCOTLAND  
GENERAL REGISTER OF SASINES  
COUNTY OF INVERNESS  
FICHE 338 FRAME 14  
PRESENTED & RECORDED ON

29 JUN 1999

INV 99 33 8





## Snizort Parish



© Crown copyright reserved

The Stationery Office Cartographic Centre J8463