

THE ANCIENT MONUMENTS AND
ARCHAEOLOGICAL AREAS ACT 1979

Amended entry in the Schedule
of Monuments

1992


Re: The Monument known as
Achorn, broch 200m NW of
in the Parish of Latheron and
County of Caithness

File Ref:

Solicitor
to the
Secretary of State
for Scotland
New St Andrew's House
Edinburgh

M2101523.082


File 1333



THE ANCIENT MONUMENTS AND ARCHAEOLOGICAL AREAS ACT 1979
AMENDED ENTRY IN THE SCHEDULE OF MONUMENTS

The entry in the Schedule of monuments appearing to the Secretary of State for Scotland to be of national importance compiled and maintained by him under Section 1(1) of the above Act in respect of the monument known as Achorn, broch 200m NW of dated 30 June 1939 and recorded in the Division of the General Register of Sasines for the County of Caithness on 31 May 1940 is hereby in accordance with the provisions of section 1(5) of the above Act amended to describe the area of the scheduled monument as measuring 50m in diameter, to include the broch and an area around in which traces of activities associated with its construction and occupation will survive, as shown delineated in red on the plan annexed and executed as relative hereto.

Given under the Seal of the Secretary of State for Scotland




Assistant Secretary

Date 1 DECEMBER 1992

Historic Scotland
20 Brandon Street
Edinburgh
EH3 5RA

Register on behalf of the Secretary of State for Scotland in the Register of the County of Caithness.



Solicitor, Edinburgh, Agent

REGISTERS OF SCOTLAND
GENERAL REGISTER OF SASINES
COUNTY OF CAITHNESS

M2101223.082

Fiche... 59 ... Frame... 18

CA 93 59

Presented and Recorded on ... 1 JUN 1993



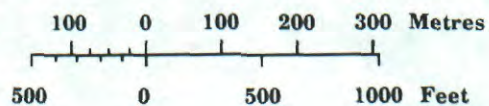
Achorn, broch
200m NW of

Latheron Parish




Sheet : ND13SW

Scale : 1/10,000



© Crown copyright reserved

This is the plan referred to in the amended entry in the schedule affecting Achorn, broch 200m NW of, dated 1 October 1992 and is signed as relative thereto.



K2103007.102

CA93

59

