

THE ANCIENT MONUMENTS AND ARCHAEOLOGICAL AREAS ACT 1979  
AMENDED ENTRY IN THE SCHEDULE OF MONUMENTS

The entry in the Schedule of monuments appearing to the Secretary of State for Scotland to be of national importance compiled and maintained by him under Section 1(1) of the above Act in respect of the monument known as Craigie Castle, dated 29 January 1955 and recorded in the Division of the General Register of Sasines for the County of Ayr on 12 March 1955 is hereby in accordance with the provisions of section 1(5) of the above Act amended to describe the area of the scheduled monument as measuring a maximum of 345m NE-SW by 230m to include the Castle and defensive outworks, as shown delineated in red on the plan annexed and executed as relative hereto.


Given under the Seal of the Secretary of State for Scotland



Assistant Secretary  
Date 22 FEBRUARY 1993

Historic Scotland  
20 Brandon Street  
Edinburgh  
EH3 5RA

Register on behalf of the Secretary of State for Scotland in the Register of the County of Ayr.

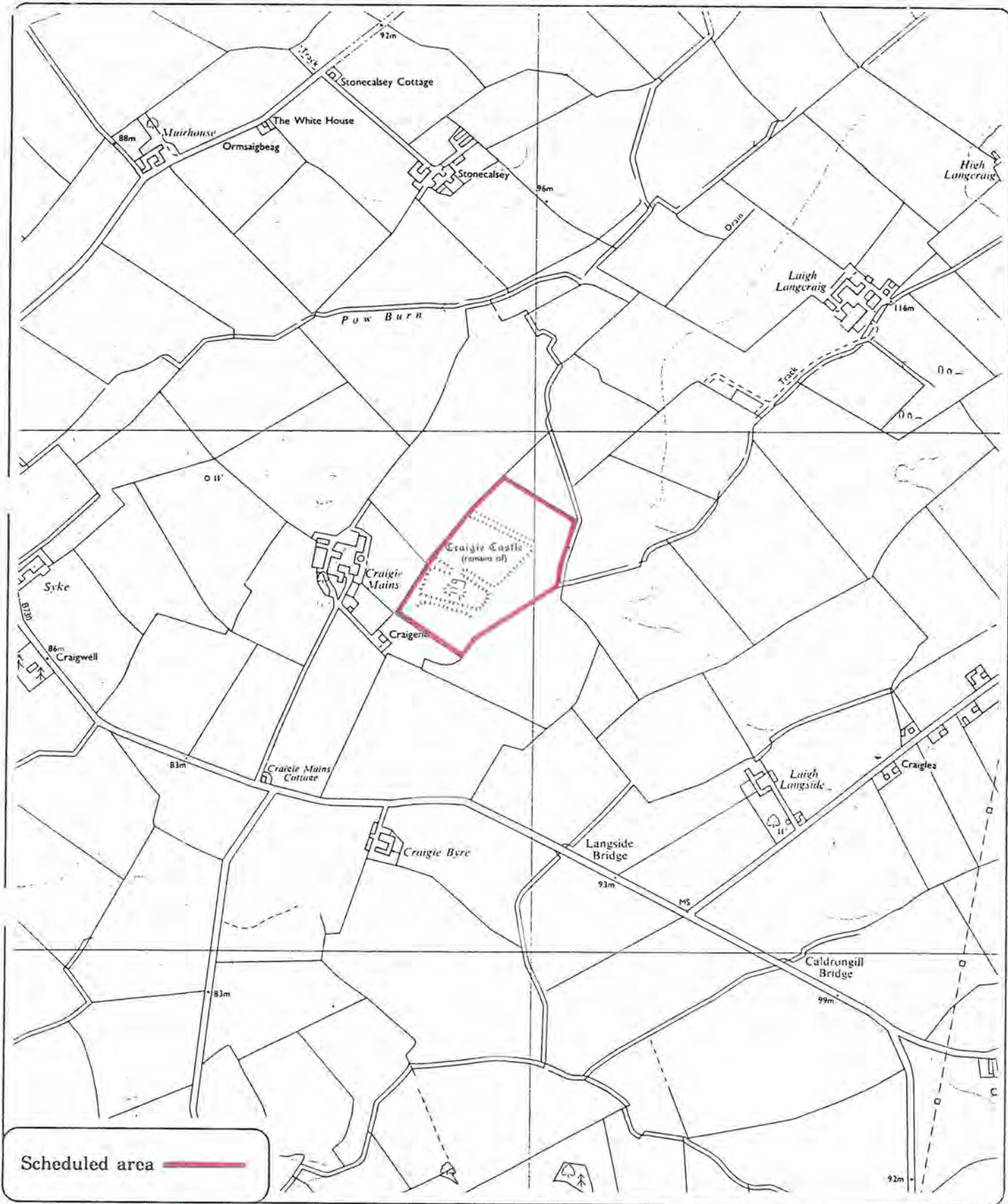


Solicitor, Edinburgh, Agent

AYR 93 4 15  
J2101437.082

REGISTERS OF SCOTLAND  
GENERAL REGISTER OF SASINES  
COUNTY OF AYR  
Fiche... 415... Frame... 31...  
Presented and Recorded on 30 MAR 1993

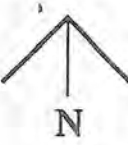
31



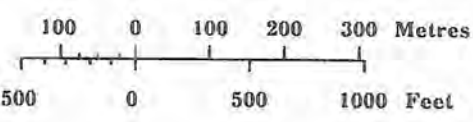
**Craigie Castle**

**Craigie Parish**

AVR 93 4 15

  
**Sheet : NS 43 SW**

**Scale : 1/10,000**



© Crown copyright reserved

33

*Am*

THE ANCIENT MONUMENTS AND  
ARCHAEOLOGICAL AREAS ACT 1979

Amended entry in the Schedule  
of Monuments

*15604 47 - 367  
618 182*

30 MAR 1993	
6408	
C199-00	

1993

Re: The Monument known as  
Craigie Castle

in the Parish of Craigie and  
County of Ayr

*192  
171*

File Ref:

Solicitor  
to the  
Secretary of State  
for Scotland  
New St Andrew's House  
Edinburgh *7337*

# IN THE MATTER OF THE ANCIENT MONUMENTS ACTS, 1913 AND 1931.



the owners of the Monument known as Craigie Castle contained within an irregular area of ground measuring 200 feet on each of its north west and east south east sides, 100 feet on its north side and 150 feet on its south south west side, the south eastmost point of said area being situated 400 yards north by west of the public road from Irvine to Tarbolton at its nearest point, 810 yards north west by north of the junction of the north west side of the public road from Kilmarnock with the north east side of said first mentioned public road and 700 yards west north west by north of the north west corner of the main block of farm buildings at Laigh Langside

being the subjects indicated in red colour on the annexed plan and being part of the property known as the farm and lands of Craigie Mains

situated in the Parish of Craigie and County of Ayr.

In accordance with the provisions of Section 6 of the Ancient Monuments Act, 1931, the Minister of Works hereby give you notice that it is his intention to include the Monument above specified in a list of monuments to be published by him under Section 12 of the Ancient Monuments Consolidation and Amendment Act, 1913.


Dated this Twenty-ninth day of January 19 55 .

By Order of the Minister.



*Under Secretary.*

I, David Watson, (Principal) in the Office of the Minister of Works duly authorised by him in that behalf hereby certify that the notice of which the foregoing is a duplicate together with a copy of the plan annexed and signed as relative hereto was served on the before named

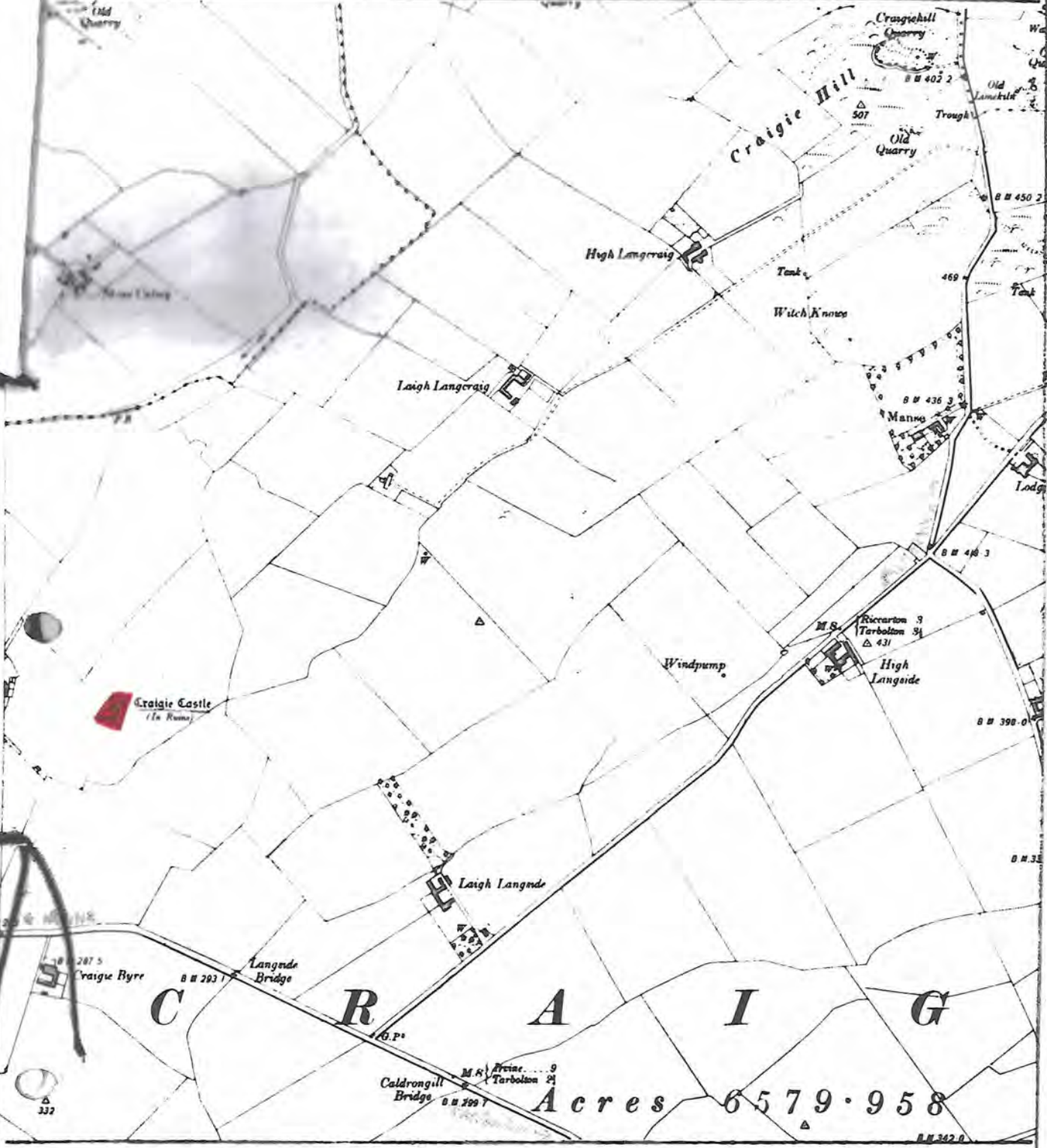


by posting on the Twenty-ninth day of January 19 55

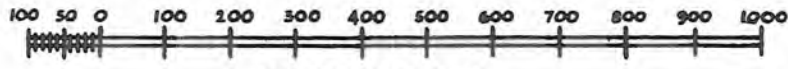
between the hours of 9 o'clock and 10 o'clock forenoon at the

Frederick Street Post Office, Edinburgh, a copy of the same to them





Acres 6579.958



M.P. Finlay W.S.  
35 Leven Street  
Edinburgh

Edinburgh 12<sup>th</sup> March 1953

11-12

Gordon J.K. Neill.



paid. £15/-

Ayr Hs

CERTIFICATE of SERVICE  
under  
THE ANCIENT MONUMENTS ACTS 1913 & 1931

\_\_\_\_\_

19.  
ud

1955

Monument:- Craigie Castle, Ayr.

M.P. Finlay W.S.  
Solicitor to the Minister of Works.